

2019 CONNECTICUT

BOATER'S

RULES & RESOURCES

GUIDE

YOUR SOURCE TO

-FIND

-LEARN

-EXPLORE



Connecticut Department of
Energy & Environmental Protection

www.ct.gov/deep/boating

PINE ISLAND MARINA

FULL SERVICE MARINA

 **YAMAHA**  **TOHATSU**
Outboards
YAMAHA CERTIFIED TECHNICIANS



GROTON, CT

50' SLIPS AVAILABLE FOR 2019!

WINTER STORAGE • NEWLY DREDGED • FLOATING DOCKS

(860) 445-9729

www.PinelandMarina.com



MYSTIC, CT

TRANSIENTS WELCOME!
SEASONAL DOCKAGE AVAILABLE FOR 2019

(860) 536-6647

www.FortRachel.com




CHESTER POINT MARINA


- WINTER INDOOR & OUTDOOR STORAGE
- FULL SERVICE BOAT YARD
- POWER & SAIL
- SHRINKWRAPPING
- HAULING UP TO 70 TON & 20' BEAM
- WINTERIZATION

CHESTER, CT


HEATED INDOOR BOAT STORAGE

(860) 526-1661

www.ChesterPointMarina.com

 DOCKWA RESERVE A SLIP INSTANTLY

©2018 blp MARINE, LLC and All Subsidiary Logos. All Rights Reserved.

 **blp** OUR FAMILY OF MARINAS
MARINE LLC

Take Us With You On the Water

UNLIMITED
TOWING
MEMBERSHIP
\$159



GET THE BOATU.S. APP FOR
ONE-TOUCH TOWING

Breakdowns happen all the time and the average cost of a tow is around \$700. But with an Unlimited Towing Membership from TowBoatU.S., just show your card and your payment is made. With 600+ boats in 300+ ports, you're never far from assistance when you need it.

GO ONLINE NOW TO JOIN!

TowBoatU.S.® BoatUS.com/Towing or 800-395-2628

Details of services provided can be found online at BoatUS.com/Agree or by calling. TowBoatU.S. is not a rescue service. In an emergency situation, you must contact the Coast Guard or a government agency immediately.

2019 CONNECTICUT BOATER'S GUIDE



A digest of boating laws and regulations
Department of Energy & Environmental Protection

State of Connecticut
Ned Lamont, Governor

Department of Energy & Environmental Protection

Robert Klee, Commissioner
Susan Whalen, Deputy Commissioner
Michael Lambert, Bureau Chief

Boating Division

Michael Lambert, Bureau Chief
Acting Boating Director



Editor

Mark Chanski
Boating Resource Technician

The Department of Energy & Environmental Protection (DEEP) is an affirmative action/equal opportunity employer, providing programs and services in a fair and impartial manner. In conformance with the Americans with Disabilities Act, DEEP makes every effort to provide equally effective services for persons with disabilities. Individuals with disabilities needing auxiliary aids services, or information by voice or TTY/TDD, should call 860-424-3000.

This guide is intended to provide a summary of the most pertinent laws and regulations concerning boating, and to provide information on these opportunities in Connecticut. No attempt has been made to employ the exact wording of laws and regulations, nor to provide their complete listing. For legal purposes the Regulations of Connecticut State Agencies and the General Statutes of Connecticut must be consulted. A listing of the General Statutes of Connecticut can be found on the Connecticut General Assembly website at www.cga.ct.gov and information on state regulations is at <https://eregulations.ct.gov>.

DIRECTORY OF BOATING SERVICES

DEPARTMENT OF ENERGY & ENVIRONMENTAL PROTECTION
BUREAU OF OUTDOOR RECREATION
BOATING DIVISION

333 Ferry Road, P.O. Box 280, Old Lyme 06371-0280 • 860-434-8638

DEEP Website: www.ct.gov/deep • FAX: 860-434-3501 • DEEP Boating Website: www.ct.gov/deep/boating

E-mail: deep.boating@ct.gov

LAW ENFORCEMENT DIVISION

EMERGENCY COMMUNICATIONS (24 HOURS) 860-424-3333

You can report violations of boating laws and regulations to Emergency Communications. Include the following information when you call: (1) the registration number of the violator, (2) the violation, (3) the date, time, location, and (4) your name and address.

Administration (Hartford) 860-424-3012

Eastern District (Marlborough)

East of CT River & Middlesex County 860-295-9523

Marine District (Old Lyme)

Connecticut shoreline towns 860-434-0316

Western District (Harwinton)

West of Connecticut River 860-485-0226

DEEP PROCESSING OFFICES

DEEP Eastern District Headquarters,

209 Hebron Rd., Marlborough, CT 06447

(Boating certificates processed Tuesday, Wednesday and Thursday) 860-295-9523, 8:30-4 pm

DEEP Licensing & Revenue,

79 Elm St., Hartford, CT 06106-5127

860-424-3105, M-F, 9-4 pm

DEEP Marine Headquarters,

333 Ferry Rd., Old Lyme, CT 06371

860-434-8638 M-F, 8-4 pm

DEEP Western District Headquarters,

230 Plymouth Rd., Harwinton, CT 06791

860-485-0226 M-F, 8:30-4pm

OTHER DEEP SERVICES

DEEP SPILL INFORMATION 866-337-7745

DEEP Land and Water Resources Division

(Harbor/Harbormaster Information, Mooring and Dock Permits), 860-424-3034

DEEP Fisheries Division (Inland) 860-424-3474

(Marine) 860-434-6043

DEEP Store (Maps and Publications) 860-424-3555

DEEP State Parks Division 860-424-3200

DEEP Wildlife Division 860-424-3011

National Response Center Sewage Spills 800-424-8802

OTHER AGENCIES

United States Coast Guard (USCG)

(Marine Radio VHF Channel 16)

USCG Sector Long Island Sound 203-468-4401

USCG Station Eaton's Neck (NY) 631-261-6959

USCG Station New Haven (CT) 203-468-4498

USCG Station New London (CT) 860-442-4471

Department of Motor Vehicles


(Vessel Registration Information) 860-263-5718

Department of Revenue Services

(Boat Sales & Use Tax Information) 860-297-5962

Office of Secretary of the State

(Vessel Lien Information) 860-509-6004



COVER PHOTO: MARK CHANSKI

Sarah E is a single engine, 36' Baltzer Voyager. Constructed in 1950 using Norwegian white pine planking and a Honduras mahogany transom by Baltzer Shipyards of Newburyport, MA. She was completely restored in 2000-2003, and refreshed in 2014 by A&D Woodcraft in Lyme, CT.

About this Guide

Welcome to the 2019 Connecticut Boater's Guide. This joint venture between the Connecticut Department of Energy & Environmental Protection and Turley Custom Media opens many new doors.

Turley Custom Media, a division of Turley Publications, Inc., a multi-faceted printing company, works to bring creative solutions to expand your audience. Turley Custom Media supports CTDEEP with the design, layout and editing of the Connecticut Boater's Guide, while managing the marketing and advertising sales to companies and organizations relevant to you, the reader.

Advertising revenue not only generates savings, it also lowers production costs, allowing CTDEEP to focus funding on what really matters – keeping Connecticut's waterways safe, clean and fun for all boaters!

We welcome your feedback or advertising interests. Please contact us at 800-824-6548 or ctboaters@turley.com.

Turley

CUSTOM MEDIA

PRESIDENT
Keith P. Turley

GROUP PUBLISHER
Natalee S. Roberts

ART DIRECTOR
Deanna B. Sloat

A DIVISION OF
Turley
Publications, Inc.

24 Water Street, Palmer, MA 01069
800.824.6548
turley.com



Connecticut Department of
**ENERGY &
ENVIRONMENTAL
PROTECTION**

Robert J. Klee, Commissioner

Dear Boater,

Connecticut offers some of the most diverse boating opportunities in the country. With access to hundreds of miles of Long Island Sound coastline, numerous inland ponds and lakes, and whitewater and flatwater rivers, Connecticut can support virtually any water-based recreation opportunity imaginable. To make the best of your boating adventure, we ask that you practice safe boating techniques by wearing a life jacket, carrying the proper safety equipment, and never boating under the influence of alcohol or drugs.

The Boating Division of the Department of Energy and Environmental Protection (DEEP) likes to say, "boating is serious fun," and encourages all boaters to take advantage of the many opportunities to enhance their safety and enjoyment while boating in Connecticut. A safe, educated and responsible boater increases the level of safety for themselves and everyone on and around our waters.

The DEEP boating staff and volunteers are dedicated to making your experience on our waters the best it can be by providing boating education classes, courtesy vessel safety checks, and educating boaters about environmentally clean and safe boating practices, and aquatic invasive species.

The annual Boater's Guide includes a summary of Connecticut boating laws, information about required safety equipment and lists the boat launches and pumpout facilities located throughout Connecticut.

Boating in Connecticut can create memories that last a lifetime. We wish you and your family a fun-filled and safe boating season.

Sincerely,

Robert J. Klee
Commissioner

79 Elm Street • Hartford, CT 06106-5127
www.ct.gov/deep
Affirmative Action/Equal Opportunity Employer

Table of Contents

CERTIFICATE & EDUCATION

Boats other than Personal Watercraft	8
Exceptions	8
Non-Resident Certificate Requirement.....	10
Reciprocity.....	10
Safe Boating Certificate or Certificate of Personal Watercraft Operation....	10
PWC only	12
Obtaining A Safe Waterskiing Endorsement	12
Equivalency Examination.....	13
Purchasing or Printing Duplicate a Boating Certificate (SBC or CPWO).....	13
Temporary Certificate	14
Approved Boating Courses	16
Student Ambassador Program.....	16
Boating Education Assistant Program	17

REGISTRATION AND TITLING

Registration/Titling	18
Vessel Registration.....	18
Position of Registration Number and Validation Decals.....	19
Vessels Numbered by Other States and Reciprocity.....	19
Connecticut Now Titles Boats	19
Certificate to Be On Board.....	20
Taxability of Vessels and Trailers.....	20
Change of Address/ Change of Ownership/ Change of Registration Status	20
Hull Identification Number (HIN).....	20

BOATING REGULATIONS

Enforcement	21
Definitions of Terms	22
State and Federal Waters.....	22
Restricted Safety and Security Zones.....	22
Restricted Operating Distances and Speed Areas.....	22
Speed Regulations	22
Reckless Operation	22
Age Restrictions	22
Hazardous Conditions	23
Mooring to Buoys	23
Overloading.....	23
Riding on Decks or Gunwales.....	23
Diving and Underwater Operations.....	23
Waterski, and Parasailing.....	23
Wing-In-Ground (WIG) Vessel	24
Marine Event Permits	24
Marker (Buoy or Beacon) Permits	25
Abandoned Boats.....	25
Tubing Safety Tips	25
Personal Watercraft Restrictions.....	26
Boating Under the Influence (BUI)	26
Boating Accidents and Reports	26
Boat Disposal.....	27
Rules for Jet Packs and Flyboards	27



PHOTO CREDIT - MARK CHANSKI

NEW CHANGES FOR 2019 – LOOK FOR TEXT IN RED



PHOTO CREDIT - FRED WEST



PHOTO CREDIT - HARLEN MARKS



PHOTO CREDIT - ED FELLOWS



PHOTO CREDIT - LAURA SAUNDERS

SAFETY EQUIPMENT

Connecticut Life Jacket and Personal Flotation Device (PFD) Laws	28
Life jacket laws	28
Fire Extinguishers	28
Ventilation	29
Visual Distress Signals	29
Disposal of Expired Pyrotechnical Visual Distress Signals (VDS)	29
Connecticut and U. S. Coast Guard Minimum Requirements	30
Mufflers (Noise Levels)	32
Backfire Flame Arrestors	32
Trailing Your Boat	32
Courtesy	32

LOCAL REGULATIONS, ACCESS & PUMPOUT INFO.

Map with Key	33-35
Prohibited Activities at Boat Launches	36
Facilities for Transient Boaters	36
Local Regulations and Public Boat Launches	37
Regulations by town	37-51

ENVIRONMENTAL AWARENESS

Prevent the Spread of Non-Native Species	52
Before Leaving the Launch	52
Clean, drain, dry method	52
Aquatic Invasive Species (AIS)	53-54
Connecticut's Clean Boater Program	55
Boat Hull Maintenance	55
MARPOL Regulations	55
Marine Sanitation Devices (MSDs)	55
No Discharge Areas	55
Pumpout Facilities	55
2019 Tide Table – Old Saybrook	61
2019 Sunrise and Sunset Table	62

RULES & REGULATIONS

U.S. Aids to Navigation	56
Marker (Buoy or Beacon) Permits	56
The Sound Signals	56
Anchor Lights	56
High Speed Ferries	56
Navigation Lights (Underway)	57
Navigation Rules	57
Bridges – What You Need to Know to Go	58
Communicating with the Bridge	58
Signaling the Bridge	58
Quick Guide to Transiting Movable Bridges	59
Fines and Penalties	59
Homeland Security	60
Helpful Internet Addresses	60
Boating Accident Report Form	65

PADDLING AWARENESS

Paddling Safety	63
-----------------------	----



Certificate & Education



PHOTO CREDIT - MARK CHANSKI

In most cases, Connecticut requires boat operators to obtain education and certification. This section will describe what is required.

must have either a Safe Boating Certificate or a Certificate of Personal Watercraft Operation to legally operate any boat with a motor, or a unmotored sailboat 19 1/2 feet in length or longer.

Boats other than Personal Watercraft

Residents of Connecticut, persons owning real property in Connecticut, or persons with vessels registered in Connecticut


Exceptions:

- On inland waters of this state with a 10 horsepower limit and between one hour before sunrise and one hour after sunset,

Boating & PWC Course

Completed in One Day

- Statewide Classes • Private Classes
- Coastal Navigation •



Sound Environment Associates

Certifying Connecticut Boaters for over 20 years

Register today at SeaDolphin.com • 800-510-9995

Free Coastal Navigation Course ~ Available On-Line

Chart Reading

Plotting

GPS

Rex Marine Center & Rex Boating Club

BOATING ON THE SOUND

1936-2018: Celebrating over 80 years of service to the Boating Community!



Dedicated to the boating community since 1936, the Gardella family and their fine crew have a complete understanding of the needs and interests of boating enthusiasts. With a strong commitment to clients, Rex provides an extensive variety of services from their impressive location on Long Island Sound.

Rex Marine Center (RexMarine.com) is the all-encompassing boating resource for the seasoned boater as well as beginners new to the water. Rex truly has "Everything for Boating" Offering new boats by Tidewater and Formula as well as pre-owned boats, factory-trained technicians for expert servicing of all boats up to 50', indoor and outdoor winter storage, summer dockage, and Valet Rack Service. Rex also has the area's best Marine supplies store and Parts Dept, the latest electronics, and a large selection of Mercury and Zodiac Inflatable Boats. Rex is also a dealer for Mercury and Yamaha Outboard Motors, and for Formula Boats &

Yachts. You will not find a more helpful, friendly, knowledgeable crew anywhere.

The Rex Boating Club (RexBoatingClub.com) is the Ownership Alternative that offers you the opportunity to have a fleet of top quality 23' to 27' bowrider and center-console boats at your disposal. The boats are always clean and fueled; waiting for you to turn-the-key and hit the water. At a fraction of the cost of ownership, RBC membership includes a Safe Boating class and private on-water orientation with a licensed Captain. Established in 2005, the Club enables you to enjoy the best of boating, and is especially helpful if you are considering buying a boat and want on-water experience to help you make the best choice.

When you are ready to buy that boat, your friends at Rex will make it easy.

Located at 144 Water Street in South Norwalk, CT, Rex Marine Center and the Rex Boating Club are dedicated to giving you the best boating experience on beautiful Long Island Sound. With decades of know-how and a passion for helping you enjoy your times on the water, Rex Marine Center and the Rex Boating Club truly are your friends in the boating business. We help you connect with those you care about!

For more Rex Marine Center information, call 203-866-5555. The Rex Boating Club can be reached by contacting Founder and managing member Bill Gardella at 203-984-1278.

Rex Boating Club LLC

THE OWNERSHIP ALTERNATIVE

RexBoatingClub.com

*Don't let another summer slip away-
make this the year you become a boater!*

Seasonal Memberships | Concierge-level Services
No Experience Needed | Boating So Easy!

203-984-1278

Rex Marine Center

Established 1936

RexMarine.com

Full-Service Marina • Valet Rack Service
New & Pre-owned Boat Sales • Ships' Store & Parts

TIDEWATER ♦ FORMULA ♦ MERCURY
MERCUISER ♦ VOLVO-PENTA ♦ YAMAHA

203-866-5555



PHOTO CREDIT - MARK CHANSKI

no certificate is required for a person operating an electric motor (rated at 106 lbs. of thrust or less). However, the vessel must be registered.

- A person who has a valid operator's license issued by the United States Coast Guard does not require a Safe Boating Certificate to operate a vessel other than a personal watercraft. They must have the original license on board the recreational vessel on which they are operating.

Non-Resident Certificate Requirements

Connecticut recognizes a valid Certificate of Personal Watercraft Operation for operating a personal watercraft that is issued by a reciprocal state (NY, MA, RI or NH) for a non resident even if they own real property in CT. Once a person holding a certificate from a reciprocal state makes CT their permanent residence, he or she must obtain a CT boating certificate within 90 days of becoming a CT resident.

Personal watercraft operators **MUST** have a recognized Certificate of Personal Watercraft Operation to operate legally.

Reciprocity

The Connecticut Safe Boating Certificate and the Certificate of Personal Watercraft Operation are accepted in many states. Connecticut recognizes on our waters, certificates from Massachusetts, New Hampshire, New York and Rhode Island and is expanding our reciprocity with other states (check our website updates). If you are boating in another state, check with that state first. Adherence to Connecticut state law remains the responsibility of the boater.

New Connecticut residents: Any person changing their residence from a reciprocal state to Connecticut may use their reciprocal boating certificate in Connecticut for only 90 days after becoming a resident. Any time during those 90 days that person may use their certificate as evidence that they meet Connecticut's boating education requirement, and may purchase a Connecticut boating certificate.

Safe Boating Certificate or Certificate of Personal Watercraft Operation

A **Safe Boating Certificate (SBC)** will allow an individual to operate any recreational vessel, except a personal watercraft on Connecticut's waters. In order to meet the requirements for a Safe Boating Certificate (SBC), an individual must:

- Pass an approved basic boating course; or
- Pass the DEEP's Equivalency Examination.

A **Certificate of Personal Watercraft Operation**



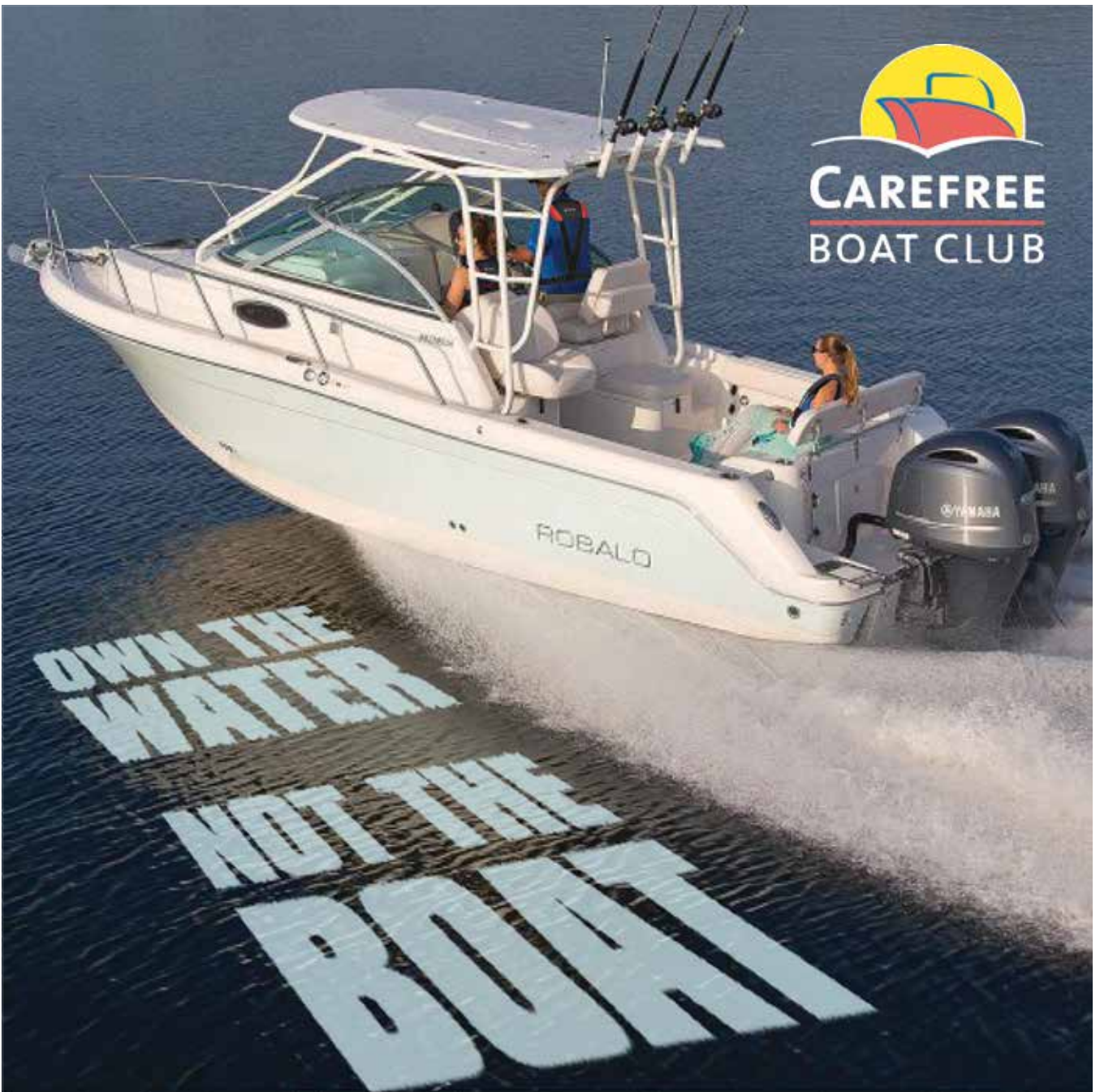
KARL KOCH • 203.943.5462 • kkoch99462@aol.com

ONE-DAY BOATING AND PERSONAL WATERCRAFT COURSE

Already Have Your Boating Certificate?

We offer the 2 1/2 hr. Personal Water Craft Upgrade

Join us today and be on the water tomorrow.



Carefree Boat Club of Southern CT provides its members unlimited access to a variety of top of the line boats. With none of the hassles of boat ownership, Carefree offers an affordable way to indulge in the boating lifestyle. Simply make a reservation and enjoy the water, we take care of everything else.

Join for as little as \$4900 annually!

1-844-4GOBOAT • carefreeboats.com/southernct

CONNECTICUT COASTAL BOATER ENDORSEMENT PROGRAM

Boaters may obtain a Coastal Boater Endorsement for their Safe Boating or Personal Watercraft Certificate by completing a course in coastal navigation. This class is above and beyond what is taught in a basic boating course which provides an introduction to boating safety.

A navigation course is especially critical for coastal boaters. Some topics include Longitude/Latitude, time, distance, speed calculations, chart plotting, GPS and more. After successful completion the endorsement will be printed on your certificate. For such classes, select Boating Education/Certification/Videos on our website, and click on the Connecticut Coastal Boater Endorsement Program.



PHOTO CREDIT - MARK CHANSKI

(CPWO) allows an individual to operate any recreational vessel including a personal watercraft. In order to meet the requirements for a Certificate of Personal Watercraft Operation (CPWO), an individual must:

- Pass an approved combination basic boating/personal watercraft course; or


- Pass an approved basic boating course and an approved 2 1/2 hour personal watercraft course; or
- Pass the DEEP's Equivalency Examination.

Note: Save the diploma from the course/exam you took for your records. You may need it to apply for your Safe Boating Certificate in person.

Don't miss the boat next year!

Reserve your advertising spot for the 2020 edition

EMAIL: nsroberts@turleycustommedia.com



Any person possessing a Safe Boating Certificate (SBC) or a Certificate of Personal Watercraft Operation (CPWO) must have the certificate on board at all times while operating a vessel. A certificate is valid for the life of the person to whom it is issued and may be issued regardless of age. (See page 22, Age Restrictions for operating boats with engines greater than 10 horsepower and personal watercraft). The certificate may be suspended upon conviction of operating under the influence of alcohol or drugs.

PWC only

Any person operating a personal watercraft must possess either a Certificate of Personal Watercraft Operation issued by Connecticut or a certificate issued by a state with a reciprocal agreement with Connecticut. Connecticut recognizes certificates from MA, NH, NY, and RI for use upon our waters (see page 10, Reciprocity).

Obtaining a Safe Water Skiing Endorsement

On October 15, 2015, new water skiing laws took effect in Connecticut. In order to operate a vessel or personal watercraft on Connecticut waters that is towing a skier, tube, or has anyone riding the wake of the vessel, you must:

- 1- Be age 16 or older and
- 2- Have a valid boating certificate from either Connecticut, a state that has a reciprocal agreement

with Connecticut, or (for boats only) a U.S. Coast Guard operator's license and
 3- Possess a Connecticut Safe Waterskiing Endorsement. Boaters, who obtained one of the above certificates prior to October 1, 2015, do not need to take any action.

The Safe Water skiing Endorsement is now part of all courses leading to a Connecticut boating certificate. Boaters who successfully complete an approved DEEP boating class after October 1, 2015, will automatically receive a Safe Waterskiing Endorsement on their CPWO. Safe Waterski Endorsements cannot be issued to boaters holding a temporary SBC or CPWO.

Boaters who obtain a certificate or license from a reciprocal state or the US Coast Guard after October 1, 2015, can obtain a Safe Waterskiing Endorsement through an online course and the Sportsmen's Database.

Visit www.ct.gov/deep/waterskiendorsement for additional information regarding the Safe Waterskiing Endorsement and the online course.

Equivalency Examination

The DEEP's Equivalency Examination is a multiple choice test designed for the experienced boater to qualify for a Certificate of Personal Watercraft Operation. However, the exam may only be attempted once and the DEEP recommends that all boaters take a class to ensure they are up-to-date with current boating laws.

How do I apply? Examinations are offered only by the DEEP. Applications to register for the examination are available on the DEEP website or by calling the DEEP Boating Division. The examination fee is \$75.00.

Purchasing or Printing Duplicate a Boating Certificate (SBC or CPWO)

Connecticut Boating Certificates are now part of the Online Sportsmen Licensing system. Boaters will use this system to purchase or reprint their certificates. If you are new to DEEP Sportsmen Licensing, you will be given a Connecticut Conservation ID number during the registration process. This ID number is a unique number that is assigned to you and will be used for many of the DEEP products available for online purchasing and/or reprinting.

The Boating Division strongly recommends that you create an account and obtain a Conservation ID number before starting any boating certification course.

To create an account and obtain your Conservation ID number go to, www.ct.gov/deep/sportsmenlicensing

To Obtain a boating certificate

- Take an approved boating safety course. You will need to provide your instructor/course provider with your Conservation ID number, name (as it was entered when registering for a Conservation ID), and birth date.
- About three days after successfully completing your course, log back onto the Online Sportsmen Licensing System and follow the instructions to purchase your

Greenwich Boat Show.com

**April 6-7
10am-4pm**

Experience Life on the Water!

Held @ Greenwich Water Club, 49 River Rd Cos Cob, CT (between exits 4 & 5 off I95)

certificate. Currently there is a onetime fee of \$50 for a boating certificate.

- Print your certificate, which is your official document.
- After signing it, you must carry it whenever you operate your vessel.
- You can reprint your certificate at any time by logging back into the system or by visiting a participating license vendor.

Duplicate Certificate

You can print a free duplicate certificate at any time by logging onto www.ct.gov/deep/sportsmenlicensing (Online Sportsmen Licensing system). Log in using your Date of Birth and Conservation ID number. Select "Click here to reprint your license." This is free of charge. If you cannot find yourself, please contact the Boating Division at 860-434-8638.

Temporary Certificate

If you purchase and register a new or used boat other than a personal watercraft in your name, and do not have a

Safe Boating Certificate, you may apply for a Temporary Safe Boating Certificate. It is valid for three months from the date of vessel registration. Within that time, you are encouraged to obtain a permanent Certificate of Personal Watercraft Operation.

If you purchase and register a new or used personal watercraft in your name and do not qualify for a Certificate of Personal Watercraft Operation, you may apply for a Temporary Certificate of Personal Watercraft Operation after you have taken an approved 2 1/2 hour personal watercraft course. The temporary certificate is valid for three months from the date of vessel registration. Within that time, you are encouraged to obtain a permanent Certificate of Personal Watercraft Operation.

Where do I apply? Apply in person at any DEEP Processing Office. See page 4 for locations and hours.

What do I bring? For the Temporary Safe Boating Certificate bring your original registration (in your name because the Temporary Certificate is issued to the person whose name is on the registration), a photo ID and a \$50.00 fee. For the Temporary Certificate of Personal Watercraft Operation, you additionally need proof of successful

If you can't wait to get out on the water and want to attend an outstanding licensing class consider Connecticut Boating Certificates, LLC.

With a background in public speaking, founder Glenn Dean's approach strives to make his classes engaging and informative. "We focus on audience participation and adding a touch of wit helps to set the classes at Connecticut Boating Certificates apart from the others. Building confidence while teaching the material is the priority and the hundreds of testimonials from students truly speak for themselves. After all, it's our job to provide students with the knowledge that they need to hit the open water with their new boating license. We have worked hard to create a course that keeps our students interacting, engaged, and involved. The test results show our students learn and retain all of the pertinent information. Most importantly, according to our surveys, 99.4 percent of our students said the class went by at a great pace, fast, or really fast!"

"It's not just about passing a test. It's about embracing the material and developing the PROPER MINDSET regarding boating," explains Glenn. "We tell the students frequently, 'Don't focus on the exam, focus on what we're talking about...we'll prep you for the exam.' While the class may end after students pass the exam, the support does not as you are now a lifetime client with us and we are always available to offer help and answer any questions that our clients may have."

All participants attending the course receive an 80 page full-color Boating Course Booklet, as well as a parting gift. Students will then have access to a private, clients only section of our website with over 1500 pages of information including books, publications, nautical information, and digital charts of Long Island Sound. We have also added videos from the DEEP, links to important web sites like NOAA, the United States Coast Guard and many others. New this year is the Instructors Blog which includes re-caps of the more difficult concepts taught during the class.

In addition to the Public Licensing Classes, Connecticut Boating Certificates offers Private Licensing Classes (in Home) and the official Coastal Boater Navigation Endorsement Course. Hands on lessons will become available during the upcoming 2019 season.



Connecticut Boating Certificates

PUBLIC COURSES

1-DAY CLASSROOM COURSE

Our high reviewed Boating Licensing Course is approved by NASBLA, CT DEEP, and recognized by the United States Coast Guard. Courses held at multiple locations in Connecticut.

Public \$75/student

PRIVATE COURSES

1-DAY PRIVATE COURSE


Conveniently offered 7-days a week, we come to you. Businesses, groups, or family and friends, it's the same great Boating Licensing Course complete with all of the extras. Group Discounts.

Our Course includes an 80 page COLOR Course Manual and access to our Clients-Only section of our web site with tons of extra material

**Email us info@connecticutboatingcertificates.com
or Call Us at 1-800-832-7191**

EAST END YACHT CLUB



You can also reach us on  East End Yacht Club

A certified DEEP safe boating course is available in the spring for all club members and their family. Club members and family get a discount from the normal price of the boating class.











On June 11, 1911, a small group of men met in a temporary building on Carroll Avenue for the purpose of organizing a new yacht club. Their objective was to provide a suitable clubhouse, grounds, and anchorage for the convenience of its members. In order to further encourage boating in all its forms, promote social recreation, and interaction between its members, the Club was later organized on May 21, 1912, known as the East End Yacht Club, Inc.

Our Auxiliary was formed in 1955 to “aid and assist the East End Yacht Club.” It is a GREAT WAY to meet new friends and participate in bettering our Club!

Over the years we have maintained our docks which offer power and water for our boaters and visitors.

We offer a safe boating course each spring, a variety of fishing tournaments, an annual golf tournament, and a car show.

Our entertainment committee, along with our auxiliary, offer a variety of special events, and social activities keeping in the tradition of the club to bring together boating and fun!

-  Affordable Rates
-  Annual Car Show
-  On-site Galley
-  Fishing Tournaments
-  Pasta Night
-  Commodores Dinner Dance
-  Friday Night Dinners
-  Informational Website
-  Club Parties
-  Facebook Page



If you are interested in becoming a member, please call Russ at 203-690-2921 or Kevin at 203-878-5834, in the evenings, for more information.

41°10'23.41" N 73°09'42.94" W • 104 Bay Street Bridgeport, CT 06607 • EEYC – 203-366-3330 • eeyc.org



PHOTO: ELEANOR MARIANI

completion of an approved 2 1/2 hour personal watercraft course.

Note: This fee is in addition to your permanent boating certificate and no person shall be issued more than one Temporary Certificate during his or her lifetime.

Approved Boating Courses

There are two types of DEEP approved basic boating courses offered throughout the state. They are the full eight-hour SBC/CPWO combination course for new boaters and the 2 ½ hour Personal Watercraft course needed



PHOTO CREDIT - KAREN SCHMALING

Student Ambassador Program

The Department of Energy and Environmental Protection - Boating Division is happy to announce that the Student Ambassador program will be continuing this school year. The Student Ambassador Program provides middle and high school students an opportunity to teach their peers about safe boating. The program may fulfill a senior year or school community project requirement.

Becoming a Student Ambassador is a simple process. Participating schools appoint a maximum of three students to be a DEEP Student Ambassador for their school, submit their name(s) to the Boating Division, and the Boating Division provides support to the student to successfully complete a boating safety project. Once projects are completed, the Student Ambassador's work is displayed at their school, and the student receives a certificate from the Commissioner of the DEEP for their work.

Launched in 2015, the Student Ambassador's projects were also on display at the Legislative Office Building. Students walk away with a sense of pride for being selected, providing information to their peers and will acquire a valuable distinction for their resumes.

For more information and how to participate, contact Jerry Desmond at 860-447-4350 or email to jerry.desmond@ct.gov.

to upgrade to a CPWO from an SBC or obtain a temporary CPWO. DEEP approved courses are offered by the DEEP, non-profit organizations and for profit companies. All DEEP approved boating classes must meet the same standards and time requirements regardless of which organization teaches the class.

DEEP sponsored combined basic boating and personal watercraft classes are offered at most community colleges and many other locations around the state. For information concerning the dates, times and locations of DEEP the classes, visit our website, www.ct.gov/deep/boatingclass or call 860-434-8638. (Note: A list of DEEP approved non-profit and for-profit organizations teaching classes can be found on the website as well.)

Boating Education Assistant Program

In 2003, the state stopped charging boaters to park at boat launches after finding it was not cost effective. The

Boating Division, instead, invested its resources to provide a valuable service known as the Boating Education Assistant Program.

Boating Education Assistants (BEA) perform the following duties:

- Conduct Vessel Safety Checks;
- Show boaters how to prevent the spread of aquatic invasive species;
- Discuss clean boating techniques;
- Encourage boaters to pledge to be Clean Boaters;
- Assist with parking;
- Help keep the launches clean; and
- Provide a friendly face at the launch.

If you encounter one of our BEAs, take them up on their offer for a safety inspection - it could save your life. Pledge to be a Clean Boater and receive a free spill kit. To schedule a safety check, call Jerry Desmond at 860-434-8638.

Crocker's Boatyard INC.
Established 1881

SUMMER DOCKAGE RATE STARTING AT \$ 99/FOOT

Located in Shaw's Cove, a sheltered and deep cul-de-sac on the Thames River, the 230 floating slips offer the best protection in the area.

FULL SERVICE REPAIRS: Engine & hull repair, Certified technicians for all major brands, Largest parts department in SECT, Awlgrip & hull refinishing, Haul-Out up to 75 tons

AMENITIES: Fuel dock & pumpout service, Transient boats up to 150', Complete marine supply store, Laundry facility, Inground swimming pool

860-443-6304

56 Howard Street • Shaw's Cove • New London, CT 06320
www.CrockersBoatyardInc.com

Captain's License Classes

Boatwise Marine Training
est. 1990

(Passing our test means...
No test with the USCG)

**6-Pak, Master 100GT
Master Upgrade, Launch**

Boatwise will also hold private classes for your Yacht Club or Marina by appointment.
Just call us for information.

CT & NASBLA Approved Safe Boating Classes
All Boatwise Instructors are Licensed Captains

More N.E. Class Dates on Website
Also: "1 Day" classes in:

**Safe Boating, Navigation
GPS/Radar**

Full class schedule on website
www.boatwise.com
1-800-698-7373

Registration & Titling

Just as you must have a vehicle registration of your car, you must have a Connecticut Certificate of Number (registration card with assigned registration number) and two validation decals to legally launch, moor or operate your boat. The only exceptions are:

- Non-motorized boats;
- Unmotorized sailboats less than 19 ½ feet in length;
- Boats registered in other states using Connecticut waters for 60 days or less;
- Boats documented with the U.S. Coast Guard using Connecticut waters for 60 days or less;
- Boats owned in countries other than the United States temporarily using the waters of the state; and
- Vessels owned by the United States, a state or a political subdivision of a state being used in the performance of governmental functions.

Vessel Registration

When you purchase a vessel, you are responsible for seeing

that it is registered. The Department of Motor Vehicles (DMV) is the agency that handles boat registrations. Evidence of ownership must be submitted at the time of registration. Upon receipt of the application and fee, a Connecticut Registration Number will be assigned. A Connecticut Certificate of Number (registration card) and two Connecticut Validation Decals will be issued. A Certificate of Number is valid until April 30 of the decal year. Connecticut registration numbers stay with the boat as long as it is registered in the state. A vessel is considered properly registered when you have a valid certificate on board and your numbers and/or current decals are properly displayed. (Exception: Recently registered boats operating under a temporary certificate of number need not display a validation decal until provided by the DMV.)

If you have questions or need more information call, the DMV Vessel Registration Information directly at 860-263-5718 or visit www.ct.gov/dmv and select the "Registration & Title" button and select "Boats."

PHOTO CREDIT - MARK CHANSKI



Position of Registration Number and Validation Decals

The Registration Number must be at least three inches high, contrasting in color to the hull background and in block form. It must be painted on or attached to both the port and starboard bow of the vessel and positioned so it is visible and legible from at least 100 feet away. The registration number must read from left to right on both sides of the vessel. A Validation Decal must be placed two inches to the right of and in line with the assigned registration number. No other letters, numbers or validation decals (other than the current ones) may be displayed.

Vessels Numbered by Other States and Reciprocity

Documented vessels and vessels numbered by another state which are moored, docked or operated more than 60 days in Connecticut in any calendar year, must obtain a Connecticut Certificate of Decal from DMV and display a current Connecticut validation decal (but not a Connecticut registration number) on both sides of the bow. In addition, the owner must acquire a boating certificate that is recognized by Connecticut in order to operate the vessel on Connecticut waters. Connecticut boat users should check and obey local laws when operating in other states.

Note: Every entity leasing, renting or otherwise providing

slips, dock space, dry storage, or moorings for vessels not registered in Connecticut is required to maintain a list of such vessels. Transient vessels need not be listed. The list must be available during normal business hours for inspection by any boating law enforcement officer. The rules for information collected differ slightly for those entities that provide such space by lease and those that provide such space by membership. If you have any questions, please contact the Boating Division regulatory section at 860-434-8638. (CGS Section 15-150a)

Connecticut Now Titles Boats

As of January 1, 2016, all motorboats and all sailboats 19.5 feet in length or longer are required to be titled through the Department of Motor Vehicles IF:

- They have a model year or construction date of 2017 or later; and
- They are registered in Connecticut where Connecticut is identified as the state of principal use; and
- They are NOT documented with the United States Coast Guard or titled in another state.

The fee for titling a vessel is \$25.00.

For more information, go to our website www.ct.gov/deep/boating and click on Boat Registration/Abandoned Boats button

Certificate to Be On Board

A Certificate of Number or Certificate of Decal must be on board the vessel whenever the owner or any person authorized by the owner is aboard, except that rented boats may carry a rental agreement in lieu of a certificate.

Taxability of Vessels and Trailers

As a general rule, when a Connecticut resident or an individual who maintains a place of abode in Connecticut buys a vessel or trailer, Connecticut sales or use tax is due. The sales tax will be 6.35% of the purchase price for vessels and trailers used for transporting a vessel **with a purchase date before July 1, 2018**. Vessels and trailers used for transporting a vessel **purchased on or after July 1, 2018** will be charged a tax rate of 2.99 percent.

Out-of-state residents or nonresident entities that have purchased a vessel with the intent of using it in Connecticut waters must pay a Connecticut use tax. This Connecticut use tax liability must be reported on the "Individual Use Tax" line of the purchaser's Form CT-1040 NR/PY Connecticut Nonresident Income Tax Return. This use tax can be offset by documenting that sales or use tax has been properly paid to another state or municipality.

For Further Information: Call the Department of Revenue Services during business hours, Monday through Friday: 1-800-382-9463, or

860-297-5962 TTY, TDD and Test Telephone users only may transmit inquiries anytime by calling 860-297-4911.

Change of Address/ Change of Ownership/ Change of Registration Status

If you change your address or sell or otherwise dispose of your vessel, you must, within 15 days and in writing, notify the Department of Motor Vehicles, Marine Vessel Section, 60 State St., Wethersfield, CT 06161. In the case of an address change, keep your Certificate of Number on the boat after updating the address on the back of the certificate. We recommend that you send the notification by certified mail and keep a copy of the cancellation along with any receipts from the post office.

Hull Identification Number (HIN)

The Hull Identification Number (HIN) is a unique, 14 character string, assigned by the manufacturers to vessels built after 1972. HINs identify one vessel from another. The HIN is usually found on the starboard side of the boat's transom. The HIN should be recorded by the owner and put in a place other than the boat in case warranty problems arise or the vessel is lost or stolen. Owners of registered vessels manufactured after October 1, 1972, that do not have a HIN should call the Boating Division at 860-434-8638.



Keep our waters clean - use pumpouts!

Everyone should use proper sanitation devices and free pumpout services!

To find a free Connecticut pumpout facility near you, visit www.ct.gov/deep/pumpoutdirectory.



Boating Regulations



PHOTO CREDIT - MARK CHANSKI

Enforcement

Several law enforcement agencies enforce Connecticut's state statutes, regulations and federal navigational laws. Within their respective jurisdictions, the United States Coast Guard, state conservation police officers, municipal police officers, town marine officers, lake patrolmen and POST-certified harbor masters are empowered to enforce federal, state and local boating regulations. These enforcement officers have authority to stop and board boats to check for compliance with federal or state law or to search without warrant.

State and federal boating laws specify which vessels are allowed or required to display flashing lights. There are four kinds of flashing lights to which you should pay special attention.

Law enforcement vessels engaged in enforcement activities will likely display a flashing blue light or audible signal. Flashing blue lights or sirens are not allowed on any other vessels. Because of this, vessel theft alarms must be designed in a manner so that it cannot be confused with an ordinary warning signal or siren.

Vessels engaged in government sanctioned public safety activities, such as fireboats and certain commercial assistance vessels will use alternating flashing red and yellow light signals. An example of a commercial vessel displaying alternating flashing red and yellow light signals is a commercial assistance towing vessel that is assisting a disabled vessel.

High speed ferries, submarines and air cushion vessels (hovercraft) display flashing yellow lights as part of their required navigation lights. Also, a barge, when being pushed in front of or towed alongside a work vessel, will display a flashing yellow light on the bow and near its centerline. Finally, a Wing-In-Ground (WIG) vessel will use a high-intensity flashing red light when taking off, landing and in flight near the surface.

If you are being approached by a law enforcement or rescue vessel using flashing blue lights or alternating flashing red and yellow lights or an audible signal, you are required to:

1. immediately slow to a speed just sufficient to maintain steerage only;
2. alter course within your ability to not inhibit or interfere with the law enforcement or fire rescue vessel; and,
3. unless otherwise directed by an officer, proceed at a reduced speed until beyond the area of operation of the law enforcement or fire rescue vessel.

If you willfully or negligently obstruct or delay a law enforcement or fire rescue vessel answering an emergency call or pursuing a fleeing law violator, you may be fined up to \$200.

If a vessel operator passes within 200 feet of a stationary law enforcement vessel using its lights and audible signal or a fire rescue vessel using its lights, the vessel operator is required to slow the operator's vessel to Slow-No-Wake speed until it is more than 200 feet away from the law enforcement or fire rescue vessel. If someone fails to slow as required, the offender shall be subject to a fine of between \$50 to \$200.

BOATING REGULATIONS

Definitions of Terms

The following definitions will prove useful in understanding the rules and regulations related to boating.

Regulated Navigational Area. Water area within a defined boundary for which regulations for vessels navigating within the area have been established under 33 CFR Part 165.

Restricted Visibility. Conditions in which visibility is restricted by fog, mist, falling snow, heavy rainstorms, sandstorms or any other similar causes.

Safety Zone. A water area, shore area, or water and shore area to which, for safety or environmental purposes, access is limited to authorized persons, vehicles or vessels. The Commissioner of the Department of Energy & Environmental Protection is authorized to create temporary safety zones for a period not to exceed 72 consecutive hours, unless an emergency warrants otherwise.

Security Zone. An area of land, water, or land and water, which is designated under 33 CFR Part 165 by the United States Coast Guard for such time as is necessary to prevent injury or damage to the area or to secure the observance of the rights and obligations of the United States.

Slow-No-Wake. A vessel shall not produce more than a minimum wake and shall not attain speeds greater than six miles per hour over the ground unless a higher minimum speed is necessary to maintain steerageway when traveling with a strong current. In no case shall the wake produced by the vessel be such that it creates a danger or injury to persons, or will damage vessels or structures of any kind.

State and Federal Waters

Federal Waters. Navigable waters of the United States, as defined by 33 CFR 2.36(a), within the territorial limits of the state.

State Waters. All waters within the territorial limits of the state except federal waters.

Waters of state. All waters, including federal waters, within the territorial limits of the state.

Underway. When a vessel is not moored, anchored, made fast to the shore, or aground.

Restricted Safety and Security Zones

No person shall operate, allow the operation of a vessel, or anchor any vessel on the waters of the state within a safety or security zone or a regulated navigational area.

Restricted Operating Distances and Speed Areas

No person shall operate a vessel or cause a waterskier to pass within one hundred feet of a flag, buoy or other device, marking the location of an underwater swimmer or diver.

No person shall operate a motorboat, excluding a personal watercraft, at a speed in excess of Slow-No-Wake within 100 feet

of shore, or a dock, pier, float or anchored or moored vessel, unless taking off or landing a waterskier.

No person shall operate a personal watercraft at a speed in excess of Slow-No-Wake within 200 feet of shore, or a dock, pier, float or anchored or moored vessel, unless taking off or landing a waterskier.

When within 100 feet of buoys marking a restricted swimming area or boat access area, vessels shall be operated at Slow-No-Wake.

Speed Regulations

When no limits are posted, operate the boat so it will not endanger others. The boat must be able to stop safely within the clear distance ahead. When passing near marinas, fishing areas, swimming areas, a vessel at anchor, or similar places, reduce speed. Operators are responsible for damage caused by their wakes.

In Connecticut, speed is limited by law for certain conditions and areas. Comply with posted regulatory signs and the regulations printed within this chapter.

Every vessel must, under crowded conditions or in reduced visibility, slow down and operate with careful regard for existing circumstances and conditions. Actions such as speeding in confined or restricted areas or skiing at prohibited times or in restricted areas can also be construed as reckless or negligent operation.

Reckless Operation

Reckless operation is the failure to exercise the degree of care necessary to prevent endangering another person or their property.

Age Restrictions

No person under the age of 12 may serve as the observer for a vessel engaged in waterskiing.

No person under the age of 12 may operate a vessel that is propelled by greater than 10 horsepower unless accompanied by a person who is at least 18 years of age and who has a SBC or CPWO.

Every person under the age of 13 must wear a USCG approved PFD when the vessel they are aboard is underway, unless that person is below deck or in an enclosed cabin.

No person under the age of 16 may operate a PWC or a JAV. (Note exception.)

No person under the age of 16 may operate a vessel that is engaged in recreational towing activity, such as water skiing or tubing.

Age Restrictions - Exceptions

A person under the age of 16 may be permitted to operate a vessel, other than a personal watercraft, without first obtaining a SBC or CPWO only when under the direct onboard supervision of

a person at least age 18 who has had a boating certificate for at least two years.

A person under the age of 16 may be permitted to operate a PWC after obtaining a CPWO only when under the onboard supervision of a person at least age 18 who has a CPWO.

Age Restrictions, Underage Operation - Owners Held Responsible

Owners who knowingly permit an underage person to operate their vessel in violation of these rules may be held accountable for the actions of the underage person.

Hazardous Conditions

Enforcement officers can terminate a voyage and require the operator of the vessel to return to the nearest mooring if they discover a hazardous condition onboard. The operator must then correct this condition before proceeding on his or her way.

Mooring to Buoys

The only buoys you are permitted to moor to are mooring buoys. Mooring to a navigation buoy or other aid to navigation or regulatory marker is illegal.

Overloading

Never overload your boat with passengers or cargo beyond its safe carrying capacity. Capacity labels are required on all vessels less than 20 feet manufactured after 1972, and are affixed by the manufacturer. Connecticut law forbids altering, defacing or removing the plate.

Riding on Decks or Gunwales

While underway in a vessel under power, do not ride on the bow, gunwale, transom, or in any position which is obviously dangerous. Riding on or hanging over the bow can interfere with stability and may restrict the operator's visibility. No operator of a vessel under power shall allow any person to be on a decked-over bow of such vessel while underway unless the bow of the vessel is equipped with a handrail that encompasses the bow, and all persons on the bow are inward of such handrail. On vessels under power with open bows not decked-over, no operator shall allow any person to sit or stand on the gunwale at the bow of the vessel while underway. These provisions shall not apply to persons in or on the bow of vessels engaged in anchoring, mooring, or docking activities, and when the vessel is proceeding at a dead slow speed.

Diving and Underwater Operations

In Connecticut, anyone involved in underwater swimming or diving is required to display a clearly visible red flag with a white diagonal stripe. The flag must be two-sided, not less than 13 inches high and 15 inches long. The white diagonal stripe must be reflectorized if the flag is to be used at night. It is extremely

dangerous and a violation of the law for a diver to surface or swim more than 50 feet from this flag. No more than four divers may use the same diver flag unless it is displayed from a boat, in which case the number of divers must be limited to the legal capacity of the boat.

The blue/white ALPHA flag is also used to show underwater operations from a vessel in federal waters. It may be used in addition to the state's diver down flag. Boaters must not come within 100 feet of the dive flag.

It is illegal to snorkel or SCUBA dive from a state boat launch.

Waterskiing and Parasailing

In Connecticut, the definition of water skiing includes the towing of any person behind a vessel under power whether or not they are attached by a rope or any other means. This definition includes all towed water sports including waterskiing, tubing, wakeboarding, wakesurfing, etc.

Effective October 1, 2015, in order to operate a vessel that is engaged in tubing or water skiing you must; (1) be at least 16 years old; (2) hold a valid U.S. Coast Guard-issued vessel operator license or a valid boating certificate issued by CT, MA, NH, NY or RI; and (3) have a CT Safe Water Skiing Endorsement issued by DEEP.



MOORING FLOAT WITH BUILT IN DECK RING AND FENDER

Our new Mooring Floats are 24" OD x 2.5" ID x 12" HT with built in deck ring and fender. Mooring Floats are guaranteed for 12 years for color and net buoyancy. The cost per hull with hardware is \$235.00. This equates to a nominal \$19.58 per year!

A blue reflective stripe is available for the deck ring at \$5.00. Lettering is available at an additional cost.

Custom sizes available, call today for a quote.



The Gilman Corporation,
1 Polly Lane, Gilman, CT 06336
(860) 887-7080, Extension 116
www.gilmancorp.com

BOATING REGULATIONS

Exception: If, prior to October 1, 2015, you obtained a valid license issued by the USCG or a valid boating certificate issued by CT, MA, NH, NY or RI, you are not required to have a Safe Waterskiing Endorsement. Persons who are younger than 16 years of age, or who do not have a valid license issued by the USCG or a valid boating certificate issued by CT, MA, NH, NY or RI, are not eligible to operate a vessel engaged in tubing or water skiing.

Persons who obtain one of the above described certificates from a State that has a reciprocal agreement with Connecticut or a U.S. Coast Guard License, after October 1, 2015, will be able to obtain the required Safe Water Skiing Endorsement through an online Safe Water Skiing Course. The link to the course is www.ct.gov/deep/waterskiendorsement.

The online Safe Water Skiing Course will provide the education portion free of charge. If a student wishes to take the examination, which would result in being eligible to receive the Connecticut Safe Water Skiing Endorsement, a fee may be imposed.

The operator of the vessel and the waterskier are responsible for operating in a manner which does not harm or strike another person or vessel. Waterskiing is forbidden between 30 minutes after sunset until sunrise or when visibility is restricted to less than 100 yards.

Boats and Personal Watercraft (PWCs) are subject to different near-shore, slow-no-wake restrictions; except for the purpose of allowing a water skier to take off or land, boats may not exceed Slow-No-Wake within 100 feet of shore and PWCs may not exceed Slow-No-Wake within 200 feet of shore. This means that, depending on the type of vessel that is being operated, a waterbody (or portion of waterbody) may simply be too narrow to legally waterski or go fast.

The operator of the boat is required to have a responsible observer at least 12 years of age facing the skier to assist the operator and monitor the progress of the waterskier. The waterskier, the observer, and the boat operator should practice and use hand signals for communication.

In Connecticut, waterskiers are required by law to wear a U.S. Coast Guard approved personal flotation device (life jacket) while engaged in waterskiing, except for those skiers who are engaged in barefoot waterskiing and are wearing a specifically designed "barefoot wetsuit" and those skiers who are engaged in trick waterskiing and are wearing standard double trick skis at least eight inches wide and not over 46 inches long, and being towed at not more than 20 mph using a tow rope longer than 50 feet long. A life jacket must be made readily available aboard the tow vessel for each skier electing not to wear one under the above exceptions. Ski belts and inflatable life jackets are not permitted.

The maximum length of a towline measured from the tow post to the waterskier's tow handle is 100 feet. No elastic component may be part of the towline. Towing of a person or persons on an inner tube without handholds is prohibited.

Except when the vessel is engaged in towing a waterskier and at least one person onboard the vessel is using it for training

purposes, the rigid metal tow pole, often used for barefoot skiing, may either be removed from the boat or must be dismantled or folded and placed inside of the gunwale and parallel to the center line of the boat.

Kite-skiing and parasailing are prohibited anywhere waterskiing is prohibited or subject to special regulations. Kite-skiers and parasailers shall not fly over or under obstructions such as utility lines and bridges; nor shall they fly over dams, locks, docks, launching ramps, swim areas, marinas or congested areas.

Self-propelled waterskis and surfboards, and remote control devices which tow waterskiers, are prohibited in Connecticut.

All waterski jumps and slalom courses require a permit. Contact the Boating Division or visit our website for information.

A quick summary of the waterskiing and parasailing section:

- Boaters operating a boat while engaged in towed water sports must carry their endorsement.
- Boaters may not waterski or operate the towing vessel so as to endanger persons or property.
- The number of persons in a towing boat plus the number of persons being towed may not exceed the legal capacity of the boat, except by Marine Event Permit.
- Police may terminate the water skiing activity of a given vessel for the remainder of a given day if anyone on or being towed by that vessel violates water skiing regulations.
- Two water skiing violation convictions in one year will mean the loss of endorsement for the remainder of that year and the year that follows. Restoration is available only upon completion of the suspension period and passing the waterskiing class.
- Teak surfing and platform dragging is prohibited.
- Violation of this section is now an infraction.

Wing-In-Ground (WIG) Vessels

A wing-in-ground (WIG) effect vessel must be approved by the DEEP before operating recreationally and by the U.S. Coast Guard before operating for commercial or for research purposes.

Marine Event Permits

On state waters; all marine parades, regattas, races, tournaments, fireworks over water, exhibitions, or other activities requiring exclusive use of a portion of a water body, use of a state boat launch, or modification or suspension of any laws or regulations require a permit issued by the DEEP. Applications must be received by the DEEP Boating Division at least 45 days prior to the event.

For details visit the DEEP website www.ct.gov/deep/boating and select "Laws / Requirements / Permits".

NOTE: If your event is on tidal waters, contact the USCG Sector Long Island Sound Marine Events Coordinator by Phone: (203) 468-4565 or Email: D01-SMB-SECLISSPWMarineEvents@uscg.mil

Marker (Buoy or Beacon) Permits

All markers (buoys or beacons) other than a diver's flag require a permit from the DEEP. This includes markers placed for swim areas, speed zones, navigation, information, and water ski courses or jumps. Visit the DEEP website at www.ct.gov/deep/boating and select "Laws / Requirements / Permits" for more details.

Abandoned Boats

If your boat is missing, report it to the police and check the Abandoned Boat website www.ct.gov/deep/abandonedboats in case it has been found and posted as abandoned.

If you find an abandoned vessel free floating and unattended you must contact law enforcement to report the find - it may be the only clue that an emergency is underway. Move the vessel only after law enforcement gives you permission. Under the law a boat is abandoned when it is:

- Free floating and unattended for more than 24 hours;
- Left on property without permission for more than 24 hours;

- Left at a mooring without payment;
 - Left at a commercial facility for over a year without full payment; or,
 - Improperly registered and left on the waters of the state.
- If you are dealing with an abandoned boat:
- Submit a Notice of Abandoned Vessel to the Commissioner along with a \$20 processing fee
 - Wait 45 days
 - If the owner does not collect the boat in 45 days, you will be issued a Notice of assumed Ownership. You can then do what you wish with the boat.

The abandoned boat process is a closed process. Only the legal owner of an abandoned boat can "claim" an abandoned boat from the table listed on the abandoned boat website.

The fine for abandoning a boat is \$440.00, and under the abandoned boat law the last registered owner can be held liable for all costs associated with processing the abandoned boat.

To help avoid possible fines, cancel your registration in writing within 15 days of selling or destroying your registered boat. It's the law! Send a cancellation note under your signature to the DMV Marine Vessel Section, 60 State Street, Wethersfield, CT 06161.

Complete instructions, rules, and necessary forms are available online at www.ct.gov/deep/abandonedboats.

TUBING SAFETY TIPS

Tubing is a great water sport. Please remember that riders do not have the directional control that water skiers have. Take these special precautions to ensure fun.

- Riders are required to wear a USCG approved life jacket.
- By law you must have an observer at least 12 years old to watch for tuber safety.
- Make sure the vessel operator, observer and tubers are alert and sober.
- Follow manufacturer's recommendations – regarding capacity in terms of passenger weight, number of riders, age limit and maximum towing speeds.
- Securely fasten the line – use a heavy duty line designed for towing tubes; check condition regularly.
- Know the area ahead of time – maintain a safe distance between the tube and other boats, piers and floating

platforms.

- Learn how to balance weight – properly position tubers based on the tube's characteristics; some ride better with weight back, some need tubers to ride belly down.
- Turn off the engine and count to 10 before allowing a person into the water – the propeller continues to spin after the engine is shut off.
- Make sure the tuber and the observer understand and communicate hand signals; always listen to the tuber; use the spotter – the boat operator should not be watching the tuber.
- Use caution when making turns – tube speed increases during a turn and riders can fall off or be thrown; never have the tuber on the inside of a turn; plan ahead of the turn to make sure tube will have room to safely pass other boats or docks.

- Slow the boat speed when needed – when crossing wakes to avoid back injuries; when pulling more than one tube (and be extra vigilant) to prevent tuber collisions.
- Approach with caution on the operator side of the boat into the wind or current – then turn the engine off; keep engine off for re-boarding.
- Never back up to a person or allow them to use the propeller to re-board.
- Securely stow all gear and tube – at the end of the day before throttling up; never have someone coil the line for tube if the boat is in gear and the tube is still in the water or has any chance of flying out of the boat.
- Vessel operator should ensure that all participants are not entangled in the tow line prior to accelerating.

For additional safe waterskiing information and our online waterskiing course, visit www.ct.gov/deep/waterskiendorsement

BOATING REGULATIONS

Personal Watercraft Restrictions

Personal Watercraft are subject to the following operation restrictions (for age restrictions, see page 22):

- No person shall operate a personal watercraft between sunset and sunrise or during periods of reduced visibility.
- No passenger shall ride in front of the operator on a personal watercraft.
- No passenger shall ride upon a personal watercraft unless the passenger is able to securely hold onto the person in front of them or to the handholds on the personal watercraft, and is able to keep both feet on the deck of the personal watercraft so as to maintain balance while the personal watercraft is in operation.

in front of them or to the handholds on the personal watercraft, and is able to keep both feet on the deck of the personal watercraft so as to maintain balance while the personal watercraft is in operation.

- All persons aboard a personal watercraft shall wear a United States Coast Guard approved Type I, II, III or V personal flotation device, and no operator of a personal watercraft shall allow any person to be aboard who is not wearing such a device. Inflatable life jackets are not allowed.

- No person shall operate a personal watercraft at a speed in excess of Slow-No-Wake within 200 feet of shore or of a dock, pier, float or anchored or moored vessel, unless said personal watercraft is approaching such float, dock or shore for the purpose of enabling a person engaged in waterskiing to take off or land.

- No person shall operate a personal watercraft towing a waterski without satisfying the Safe Waterskiing Endorsement requirements (See page 12) and no person shall waterski while being towed by a personal watercraft unless: (1) a capacity label affixed by the manufacturer indicates a carrying capacity of at least three persons: the operator, the observer and the skier; (2) minimum overall length of 119 inches, minimum overall width of 46 inches, minimum horizontal seat length of 39 inches [at least 13 inches additional seat length per person for greater than three person capacity]; (3) handholds at or near the rear of the seat suitable for use by a rearward-facing observer; and (4) an observer age 12 or older facing the skier at all times. The boat operator, observer and waterski must obey all other waterski rules.

- No person operating a personal watercraft shall cross or jump the wake of another vessel, when within 100 feet of the

vessel creating such wake, in such a manner that the hull of the personal watercraft jumping the wake completely leaves the water.

- A “shut-off lanyard,” if so equipped, must be attached to the operator, his clothing, or his personal flotation device in a manner which will shut off the engine in the event the operator is ejected from the personal watercraft while underway.

Boating Under the Influence (BUI)

No person may operate a boat while under the influence of alcohol or drugs.

A person shall be considered to be under the influence of intoxicating liquor if the ratio of alcohol in the blood is eight-hundredths (.08) of one percent or more of alcohol, by weight, or if the person is under 21 years of age, the level is .02.

The penalty for a first violation may be: a fine between \$500 and \$1,000; one year suspension of boating privileges, six months (at least 48 hours of which cannot be suspended or reduced) in jail or suspended plus probation requiring 100 hours community service.

The penalty for a second violation within 10 years may be: a fine between \$1,000 and \$4,000; three years suspension of boating privileges, two years (at least 120 days of which cannot be suspended or reduced) in jail and probation requiring 100 hours of community service.

The penalty for a third violation and subsequent violations within 10 years may be: a fine between \$2,000 and \$8,000, suspension of boating privileges for life, three years (at least one year of which cannot be suspended or reduced) in jail and probation requiring 100 hours of community service.

Penalties for refusal to submit to a chemical test are more substantial than failing the test.

Boating Accidents and Reporting

All operators of vessels involved in an accident must remain at the scene and assist any other vessel or person involved, if possible, without endangering their own vessel or the people aboard. The operator must also give his/her name, address and vessel identification number to the other operator(s) or owner of

EMERGENCY PLANNING ZONE (EPZ) OF DOMINION ENERGY'S MILLSTONE POWER STATION

THE HIGHLIGHTED AREA IS THE DOMINION ENERGY MILLSTONE POWER STATION EPZ. DURING AN ACTUAL OR POTENTIAL EMERGENCY, LOCAL OFFICIALS WILL SOUND A STEADY TONE FOR APPROXIMATELY 3 MINUTES, AND MAY MAKE PUBLIC ADDRESS SYSTEM ANNOUNCEMENTS FROM LOUDSPEAKERS. UPON HEARING THE SIRENS, TURN ON AN EMERGENCY ALERT SYSTEM (EAS) RADIO OR TV STATION* FOR INFORMATION ON THE SITUATION AND EMERGENCY INSTRUCTIONS. THE U.S. COAST GUARD WILL BROADCAST WATERWAY ADVISORIES VIA VHF MARINE RADIO CHANNEL 16. MONITOR CREDIBLE SOCIAL MEDIA OUTLETS AS WELL. WATERWAY QUESTIONS CAN BE ADDRESSED TO USCG SECTOR LONG ISLAND SOUND AT 800-774-8724 OR 203-468-4401.

* WVIC 1080 AM/96.5 FM, WDRG 1360 AM/102.9 FM, WCTY 97.7 FM, WFSB CHAN 3, WTNH CHAN 8, WHFX CHAN 25, WHIT CHAN 38, WVIC CHAN 61

DEPARTMENT OF EMERGENCY SERVICES & PUBLIC PROTECTION
DIVISION OF EMERGENCY MANAGEMENT & HOMELAND SECURITY

www.ct.gov/DEMHS

Boat Disposal

If you are the registered owner and have documentation to show this, then you can simply dispose of the boat. CGS Sec. 15-147 requires that you notify the DMV within 15 days of transfer, destruction, theft, loss or abandonment.

Below are some organizations that accept donated boats. You are encouraged to look online for additional organizations

- **Boats with Causes: 1-888-228-7320**
www.boatswithcauses.org/ct-boat-donation.htm
- **Vehicle Disposal Recycling Center: 888-495-5886**
www.givecars.com
- **Boat Angel: 1-800-227-2643**
www.boatangel.org
- **Boats 4 Heros: 240-750-9899**
<https://boats4heroes.org/boat-donations>
- **American Cancer Society: 1-888-227-5500**
<https://www.cancer.org/involved/donate/more-ways-to-give/cars-for-a-cure.html>

If you wish to dispose of your vessel at your local transfer station, contact them first to see if they accept vessels. Some require that the vessels be cut into pieces and have all liquids removed. Please properly dispose of all liquids.

If you encounter an abandoned boat, see the guidance on the DEEP - Boating Division website www.ct.gov/deep/abandonedboats.

the damaged property.

Operators involved in a boating accident which results in any of the circumstances noted below shall immediately notify the nearest law enforcement agency with jurisdiction in the area and, not later than 48 hours after the accident, report the matter on a form provided by the Department of Energy & Environmental Protection, (DEEP) Boating Division:

1. The death of any person from whatever cause.
2. The disappearance of any person from on board.
3. The injury of any person sufficient to require medical

attention beyond simple first aid.

Any accident in which the total damages to all property affected is in excess of \$500 must be reported by the operator not later than five days after the accident on forms provided by the DEEP. The form can be downloaded on our website: www.ct.gov/deep/boating select Laws/Requirements/Permits.

The operator of the vessel must make out the report, if they cannot do so, the owner or a survivor of the accident must initiate the report. (Page 65)

DRINK COUNTING METHOD Blood Alcohol Content In A One Hour Period



		NUMBER OF DRINKS						
Cust. Weight	1	2	3	4	5	6	7	
100 LBS	.036	.076	.105	.140	.180	.220	.250	
125 LBS	.030	.060	.090	.120	.150	.180	.210	
150 LBS	.025	.050	.075	.100	.120	.150	.170	
175 LBS	.020	.040	.060	.085	.105	.130	.145	
200 LBS	.016	.036	.050	.070	.090	.105	.120	
225 LBS	.014	.028	.043	.065	.080	.100	.110	

REMEMBER: The liver removes the equivalent of one ounce of 80 proof alcohol per hour. One ounce of 80 proof alcohol, 12 ounces of beer, or 6 ounces of table wine all have the same effect on the body. As a professional bartender, you MUST know your state's Blood Alcohol Content laws! All states have set their BAC to .08% as federally mandated.

DISCLAIMER: Counting drinks is an accepted method of determining a customer's BAC level. The server of alcohol MUST make a judgement based on counting drinks, as well as observing the customers behavior and appearance. The above chart will not be accurate if a customer has consumed alcohol prior to your serving them, or if the alcohol is not measured accurately. Professional Bartending Schools of America has developed the above chart as a guideline to help in determining the customers BAC level. The server of alcohol assumes all liability for their decisions in the serving alcohol. Professional Bartending Schools of America accepts no liability for any server's decision based on use of the above chart.



PHOTO CREDIT - GWENDOLYN FLYNN

Rules for Jet Packs and Flyboards

Public Act 16-187 set forth rules for Water Jet Packs and Flyboards, known as Jetted Articulated Vessels (JAVs).

- You must be 16 years of age or older to operate a (JAVs).
- You must have a valid Certificate of Personal Watercraft Operation to operate a JAV.
- Anyone who can turn the JAV on or off, or who can influence the thrust, speed or direction of the JAV is considered to be an operator of the JAV. Under these rules it is possible for a JAV to have more than one operator.
- You are not allowed to use a JAV in a Slow-No-Wake area or within 200 feet of any dock, shore, pier or fixed structure or within 100 feet of any vessel except to transit the area: NO TRICKS ALLOWED!

Safety Equipment

As boat operator, your fun on-the water depends on your behavior. It is your responsibility to have the safety equipment required by law, to keep it on board in good condition, and know how to properly use it. **YOU ARE IN COMMAND!**

Connecticut Life Jacket and Personal Flotation Device (PFD) Laws

More than 90% of the drowning related boating fatalities may have been avoided by wearing a life jacket.

- There must be a wearable life jacket on board for each person aboard every vessel.
- Each life jacket must be readily accessible.
- Each life jacket must fit the intended wearer.
- If the vessel is required to have a Type IV “throwable” PFD (see page 30), it must be immediately available.

Life jackets must:

- Be U.S. Coast Guard approved.
- Have a legible label.
- Be of the correct size and fit for the wearer. A life jacket should fit comfortably snug and never cover your face or ride up past your ears.
- Be in serviceable condition (all straps and buckles must be in good condition and able to perform their jobs; all seams and material must be intact).
- Be worn by children under 13 years old on any vessel that is underway unless the child is below deck or in an enclosed cabin.

- Be worn by anyone operating or riding on a PWC.
- Be worn by anyone being pulled behind a boat (such as tubing or skiing).
- Be worn by anyone in a manually propelled vessel from October 1 through May 31 (must be Type I, II, V or V-hybrid).

Remember:

- Ski belts are not legal life jackets.
- Inflatable life jackets may not be used by persons engaged in high-speed water sports (such as riding PWCs or waterskiing) and may not be used by persons weighing under 90 lbs. or under 16 years of age.
- All vessels 16 feet and over, except kayaks and canoes, must also carry a Type IV throwable device in addition to the required number of wearable life jackets.
- Navigation rules (part of Federal Law) require all vessels (including manually propelled vessels) to have audible signaling devices. (See table on page 30.)
- Every vessel of 12 meters (39.36 ft.) or less in length must have some means of making an efficient sound signal.

Fire Extinguishers

- Fires involving burning wood, fabrics and paper (Type A) can be put out with water.
- Most boat fires consist of burning flammable liquids such as oil or gasoline (Type B). Check the table at the beginning of this section to determine how many Type B-1 fire extinguishers you must have on your boat. Electrical fires can be put out with a Type C extinguisher.



PHOTO CREDIT: BOB DAVIES

- Check frequently to be sure that fire extinguishers are properly mounted where they can be easily reached. Check pressure gauges for proper pressure. Shake dry chemical units to be sure the chemical has not solidified and become useless. Replace any questionable extinguishers.

Important Note: Late in 2017, The U.S. Consumer Product Safety Commission published an important recall notice; Kidde Recalls Fire Extinguishers with Plastic Handles Due to Failure to Discharge and Nozzle Detachment: One Death Reported (Recall number: 18-022) All affected fire extinguishers should be replaced. For more information about this recall go to www.kidde.com and look under Support / Product Safety Notices.

Ventilation

Regulations require ventilation of all enclosed engine and fuel tank compartments on gasoline-powered boats. Intake ducting must extend midway to the bilge or at least below the carburetor air intake level. Exhaust ducting must extend from the lower bilge to cowls in the open air.

Manufacturers install exhaust blowers in engine compartments so that gasoline fumes can be removed before the engines are started. If your boat is installed with an exhaust blower, it is recommended that you turn it on for at least four minutes before starting the engine.

Visual Distress Signals (VDS)

Visual distress signals are used to summon assistance when in distress. Beware that the U.S. Coast Guard has recognized technological advances in VDS and has approved some electronic signaling devices. These devices when used properly are acceptable substitutions for traditional pyrotechnical signaling devices (flares).

As with any piece of safety equipment, there are advantages and disadvantages to different styles of VDS. Neither traditional nor modern VDS are perfect for every situation. Boaters must decide which VDS offer them the most benefits depending on the type and location of boating they do. When choosing a VDS careful consideration should be given to:

- Reliability;
- Ease of disposability of expired VDS;
- Intended waterbody;
- Visibility in areas of dense background lights;
- Dangers of burning a VDS;
- Length of useful signaling run time;
- Portability – whether the VDS can be carried safely and effectively by a person.

In the State of Connecticut VDS are not required except when boating on Long Island Sound (LIS) and on Fishers Island Sound (FIS).

The following vessels only need to carry VDS on LIS and FIS between sunset and sunrise:

- Recreational vessels under 16 feet;
- Open sailboats less than 26 feet that are not equipped with propulsion machinery; and
- Manually propelled vessels.

All other vessels need to carry three daytime and three nighttime VDS (or the equivalent) at all times while on FIS and LIS.

- Visual distress signals must be U.S. Coast Guard approved, in serviceable condition and stowed to be readily accessible.
- U.S. Coast Guard approved pyrotechnic visual distress signals and associated devices include:
 - Pyrotechnic red flares, hand-held or aerial.
 - Pyrotechnic orange smoke, hand-held or floating (day use only).
 - Launchers for aerial red meteors or parachute flares.
- If VDS are required there must be a minimum of three daytime and three nighttime signals, or three combination day/night signals. Pyrotechnic devices will have an expiration date that must not have passed.
 - Non-pyrotechnic visual distress signaling devices include:
 - Orange distress flags.
 - Electric distress signals.
 - Other VDS, such as those listed below, are useful and easy to carry and are recognized as distress signals, but do not count toward the requirement to carry approved VDS on LIS and FIS.
 - Signaling mirror.
 - Water dye.
 - No person, operator or owner in a vessel shall display or allow the display of a visual distress signal except when assistance is needed because of immediate or potential danger to the vessel or to persons aboard.

Disposal of Expired Pyrotechnical Visual Distress Signals (VDS) – (Marine Flares)

Because of their chemical make-up and flammable characteristics, the disposal of expired pyrotechnical VDS is strictly regulated by the US EPA and US DOT. The Boating Division is NO LONGER able to collect expired VDS but does arrange a limited number of disposal opportunities each year.

We encourage you to take advantage of our Flare Day Events, which allow you the opportunity to dispose of expired VDS and to learn the proper way to use VDS before you need them in an emergency situation.

For information about the disposal of VDS or Flare Day Events, see our website www.ct.gov/deep/boating, Facebook page – www.facebook.com/boatinginconnecticut, Twitter - @CTBoatingInfo or contact the Education Section of the Boating Division 860-447-4371.

NOTE: Exceeding noise levels is a serious problem. Marine Police will be targeting areas, especially on the Connecticut River, to check for compliance. Exceeding noise levels will result in a fine of \$220. Failing to submit to an on-site noise level test will result in a fine of \$435. Subsequent failures to submit will result in a fine of \$535.

CONNECTICUT AND U.S. COAST GUARD MINIMUM REQUIREMENTS				
Equipment	Class A Less than 16 feet (less than 4.9 m)	Class 1 16 feet to less than 26 feet (4.9 to less than 7.9m)	Class 2 26 to less than 40 feet (7.9 to 12.2m)	Class 3 40 to less than 65 feet (12.2 to less than 19.8m)
Backfire Flame Arrestor	The device must be suitably attached to the air intake with a flametight connection and is required to be Coast Guard Approved or comply with SAEJ-1928 or UL1111 standards and marked accordingly.			
Ventilation Boats built before Aug. 1, 1980	At least two ventilator ducts, fitted with cowls or their equivalent, for the purpose of properly and effectively ventilating the bilges of every closed engine and fuel tank compartment of boats constructed or decked over after April 25, 1940, using gasoline as fuel.			
Ventilation Boats built on or after Aug. 1, 1980	At least two ventilator ducts for the purpose of efficiently ventilating every closed compartment that contains a gasoline engine and every closed compartment containing a gasoline tank, except those having permanently installed tanks which vent outside the boat and which contain no unprotected electrical devices. Also, engine compartments containing a gasoline engine having a cranking motor must be open to the atmosphere or contain power operated exhaust blowers which can be controlled from the instrument panel.			
Personal Flotation Devices	One approved Type I, II, III or V PFD for each person on board or being towed on waterskis, etc. Check label if using Type V.	One approved Type I, II, III or V PFD for each person on board or being towed on waterskis, etc.; and, in addition, one throwable Type IV device. (Type IV not required for canoes and kayaks.) Check label if using Type V.		
Sound-Producing Devices – Whistle See page 32	Must have some means of making an efficient sound signal.	Must have some means of making an efficient sound signal.	Must have some means of making an efficient sound signal.	Must have a whistle audible for at least one-half mile, and a bell.
Visual Distress Signals Required on coastal waters only	Must carry approved visual distress signals for nighttime use when operating at night.	Must carry visual distress signals approved for both daytime use and nighttime use.		
Fire Extinguishers (Must say Coast Guard Approved)	At least one B-1 type approved hand portable fire extinguisher. Not required on outboard motorboats less than 26 feet (7.9 meters) in length and not carrying passengers for hire if the construction of such motorboat will not permit the entrapment of explosive or flammable gases or vapors and if fuel tanks are not permanently installed.	At least two B-1 type approved portable fire extinguishers; OR at least one B-II type approved portable fire extinguisher.	At least three B-1 type approved portable fire extinguishers; OR at least one B-1 type plus one B-II type approved portable fire extinguisher.	
NOTE: When a fixed fire extinguishing system is installed in the machinery space(s), it will replace one B-1 type portable extinguisher.				

Defender®

Marine Outfitter Of Choice For Boating Enthusiasts Since 1938

DEFENDER EXCLUSIVE \$20 REBATE

Your Discount **ORION®** Source!

The Brightest Name in Safety

Orion 12-Gauge Alerter Basic

- Includes a 12-Gauge Safety Launcher with bandolier
- Includes (4) 12-Gauge high performance red aerial signals
- Can be seen from as far as 27 nautical miles

Item 552278

Model 584

Only \$59.99



Orion Electronic SOS Beacon Locator Kit

- Flashes Bright "SOS" distress signal in Morse Code
- Microprocessor provides even light source for an extended period of time
- Intuitive ON/OFF switch with low battery indicator
- Visible for 3 nautical miles
- High impact ABS plastic, International Orange
- SOLAS grade reflective tape for a full 360° sighting
- The rugged locator light floats and is completely waterproof
- Distress flag included
- Uses 2 each D-cell batteries (not included)



Item 552721

Model 547

Only \$89.99



To receive your **Defender Exclusive \$20 Orion Rebate**, fill in the information below.

Mail this coupon with original register receipt showing the purchase of both the 584 AND the 547 to:

Orion Rebates, PO Box 1047, Easton, MD 21601

Name _____ Email Address _____

Address _____

City _____ State _____ Zip _____

Offers Expire October 31, 2019. All rebates must be received by November 30, 2019. Allow 6-8 weeks for processing.

LIMIT 1 PER HOUSEHOLD. CANNOT BE COMBINED WITH ANY OTHER REBATE OFFER.

THE BRANDS YOU WANT AND TRUST IN STOCK FOR LESS! Over 50,000 Items In Stock!

Available for store pick up at 42 Great Neck Road, Waterford, CT 06385

800-628-8225



Mufflers (Noise Levels)

No one shall operate a motorboat on the waters of this state unless the boat is equipped with a muffler or muffler system allowing it to be operated in compliance with state law. Noise levels range from 90dB(A) for older engines to 88dB(A) for engines made after January 1, 1993. Any marine police officer who believes a motorboat is being operated in excess of the established noise levels may request the operator to submit the motorboat to an on-site noise level test.

No person shall sell a motorboat which does not operate in compliance with the established noise levels. Boaters should contact the Boating Division if they are selling a vessel used only in marine races. No one shall operate a motorboat on the waters of this state that is equipped with a muffler or muffler system cutout, bypass or similar device that prevents the motorboat from operating in compliance with state noise levels and without authorization from the Commissioner.

Backfire Flame Arrestors

Internal combustion engines may backfire. To safeguard against fire, all inboard motorboats with carburetion must have a backfire flame arrestor system on each carburetor. Know where they are and keep them clean.

Trailing Your Boat

The DMV has laws relative to boat trailers. Each trailer having a gross weight of 3,000 pounds or more shall, when operated on any public highway, be equipped with a braking system operating on all wheels. For trailers having a gross weight of greater than 8,000 pounds, the brakes shall be capable of being controlled or operated from the driver's seat of the towing vehicle.

Courtesy

Boating at high speeds is dangerous in restricted or congested areas. Each skipper is responsible for spotting and avoiding swimmers and slow-moving vessels. This is also important when picking up or dropping off water skiers.

NOTE: Connecticut law limits the width of vehicles and trailers that travel on Connecticut's highways and bridges to 8½ feet. Vehicles or loads wider than this require an oversize vehicle permit. Oversize vehicle permits are available through the Department of Transportation, www.ct.gov/dot/osow.



Mystic Knotwork.com
A New England Tradition for 60 Years

Nautical knots for weddings, home decor and accessories.

Visit us in Downtown Mystic and see our artisans at work!

25 Cottrell St. • 2 Holmes St.
Mystic, CT 06355
860-889-3793
MysticKnotwork.com

Connecticut
Made

YOUR KNOT CHEAT SHEET





Figure Eight

Bowline

Clove Hitch

Cleating

Courtesy of Mystic Knotwork
On the waterfront in Downtown Mystic, CT
or online at MysticKnotwork.com



Welcome to boating in Connecticut!

No matter how you enjoy our waterways, you can find a spot in Connecticut to do it! To help you enjoy your boating experience, we have reorganized the Boater's Guide and our website (www.ct.gov/deep/boating). These changes will make it easier for you to locate a boat launch, discover a new waterbody to explore, find a pumpout facility or know the rules that may apply to a particular waterbody. Boating in Connecticut is serious fun and we want to help you keep it that way.

Is your marine facility located on the Boater's Guide map?

If not, there are two ways that you can get your facility listed here:

1. Install a stationary or portable pumpout facility or dump station to better serve your customers and keep our waters clean. Find information at: www.ct.gov/deep/cva
2. Apply for a Boating Infrastructure Grant and construct new transient slips or moorings for vessels 26' and larger to bring more boaters into your facility. Find information at: www.ct.gov/deep/boating and navigate to Grant Information under the Quick Links

THAMES YACHT CLUB

Thames Yacht Club is beautifully situated where the Thames River empties into the Long Island Sound near Fisher's Island. Passing by historic LedgeLight on a boat is just one of the many pleasures Thames Yacht Club offers. Established in 1939, Thames Yacht Club is a family oriented boating club. Club goals from the beginning center around boating in all forms, building lasting friendships, and fun for all ages with a little healthy competition on sail racing days.

Thames Yacht Club owns and maintains moorings on Fishers Island and Block Island. The two-story clubhouse with expansive decks and food service overlooks a large, well-maintained white sand beach. Docks offer power and water. Launch service to the mooring fields runs daily in season. TYC is active in ECSA racing.

Thames Yacht Club is a welcoming club that prides itself as a club for all boaters –sailors, power boaters, kayak lovers or just a family who wants to enjoy a quiet beach. Multiple membership levels are available. Visitors, including transient boaters are encouraged. For more information, visit ThamesYC.org.



THAMES YACHT CLUB

396 Pequot Avenue, New London

Take a tour & see for yourself!

Limited Number of Memberships Available

Contact: membership@thamesyc.org

For More Information Visit: www.thamesyc.org

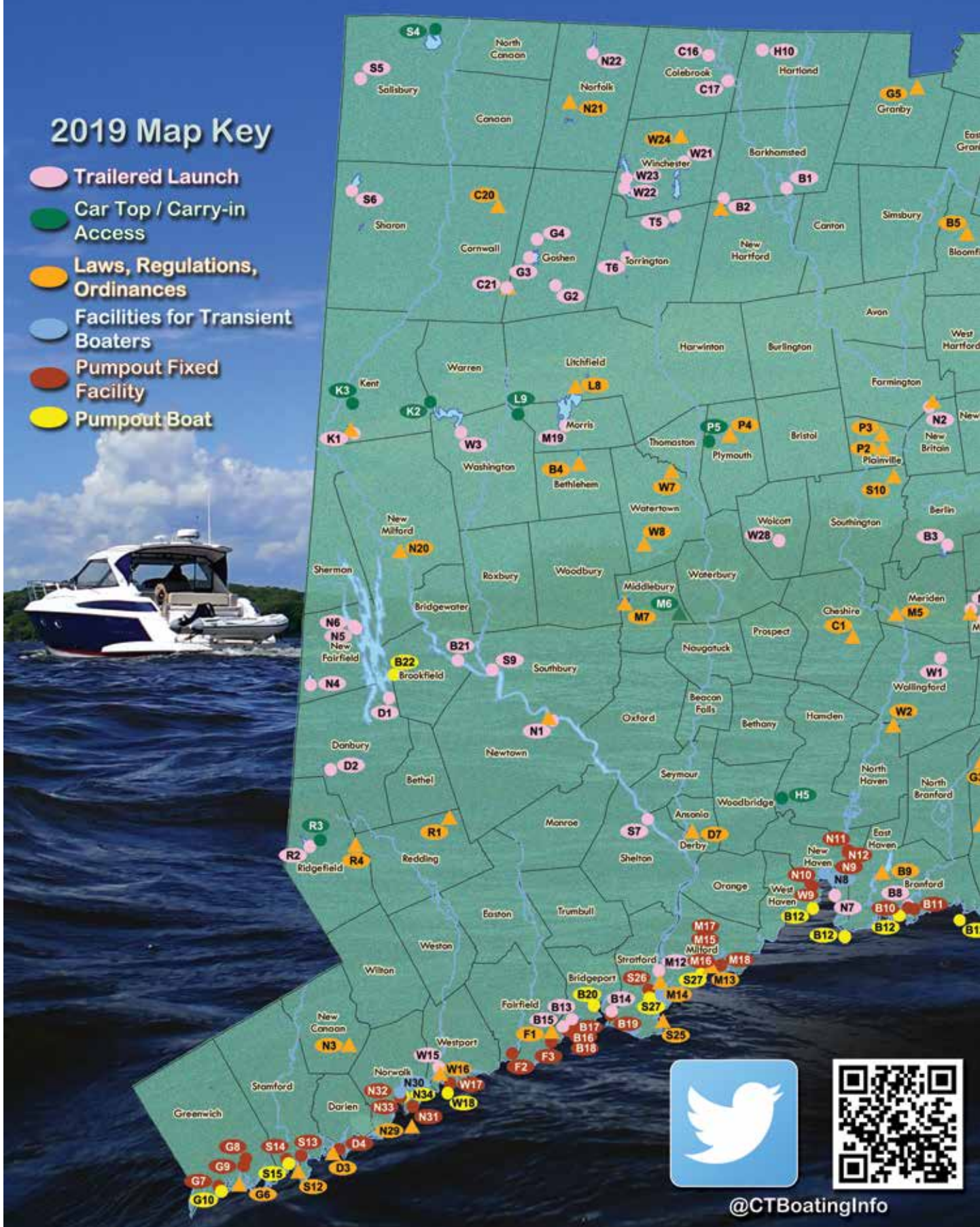
- ▶ Affordable Rates
- ▶ Daily Launch Service
- ▶ Easy Access to The Sound
- ▶ Great Racing Series
- ▶ Member Cruises
- ▶ Adult & Youth Sailing Programs
- ▶ On Site Galley
- ▶ Beautiful Sandy Beach
- ▶ Club Parties

ESTABLISHED 1933

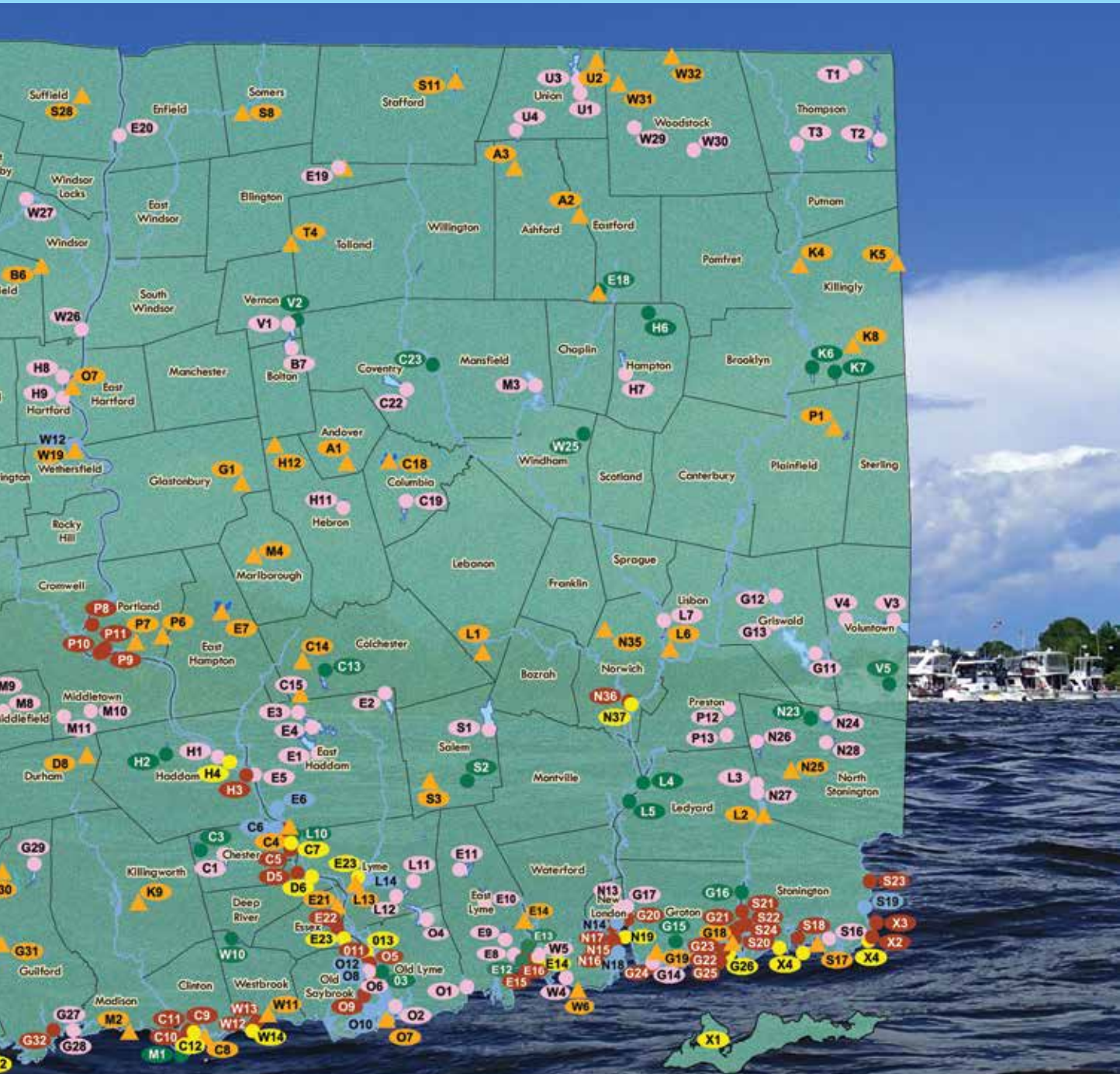
LOCAL REGULATIONS, ACCESS & PUMPOUT INFORMATION

2019 Map Key

-  Trailered Launch
-  Car Top / Carry-in Access
-  Laws, Regulations, Ordinances
-  Facilities for Transient Boaters
-  Pumpout Fixed Facility
-  Pumpout Boat



@CTBoatingInfo



Welcome to boating in Connecticut! No matter how you enjoy our waterways, you can find a spot in Connecticut to do it!



www.facebook.com/boatinginconnecticut



www.ct.gov/deep/boating

Regulations are in force throughout the year, unless otherwise noted. Regulatory markers may be placed seasonally by the DEEP and private parties as a reminder, however the regulations are in effect regardless. The following pages contain state regulations, laws and local ordinances affecting boating.

Operate your vessel in a manner so as not to interfere with any other vessels, structures or people. Always have due regard for conditions and circumstances such as weather, current, visibility, water depth, width of channel, proximity to shore, water hazards, vessel traffic and water use.

Prohibited Activities at Boat Launches

Sec. 26-16-1 of the Regulations of Connecticut State

Agencies:

At any boating access area which is under the control of the Department of Energy & Environmental Protection and is intended to provide public access, or parking related to such access to streams, lakes, ponds or tidal waters, including Long Island Sound, the following regulations shall apply:

- a. No person shall discard any fish or portion thereof.
- b. No person shall dispose of any litter, as defined in Section 22a-248 of the Connecticut General Statutes, except into a receptacle provided for such purpose, and no person shall dispose at such facility of any litter not generated at such access area.
- c. No person shall wash or clean any vehicle except a boat trailer. A vessel or boat trailer may be cleaned only with plain water. No person shall use any detergent or chemical agent to clean a vessel or boat trailer.
- d. No person shall park a vehicle except in an area designated by the Commissioner for parking.
- e. No person shall kindle a fire.
- f. No person shall engage in camping.
- g. No person shall engage in disorderly conduct.
- h. No person shall damage any building, equipment, poster or vegetation.
- i. No person shall use any such facility for purposes other than:
 1. fishing, where permitted;
 2. parking where permitted for the purpose of fishing, boating, hunting, or observing wildlife;
 3. launching of boats or;
 4. the observation of wildlife from constructed observation decks.
- j. No person shall use any such facility for any purpose when it is posted closed by the Commissioner.
- k. No person shall tie up, moor or anchor a vessel in a manner that may obstruct or interfere with the launching of any other vessel except when actively launching or retrieving a vessel.
- l. No person shall leave any vessel unattended in the water or on land, or tied to any state dock or pier.

m. No person shall moor or anchor a vessel or leave a vessel on land at any such facility.

n. No person shall engage in any commercial activity at such facility unless so authorized by the DEEP.

o. No person shall erect or post any notice or sign unless authorized in writing by the Commissioner.

p. No person shall consume any alcoholic liquor. "Alcoholic liquor," as used in this subsection, shall have the same definition as in section 30-1 of the Connecticut General Statutes.

q. No person shall engage in sport fishing from the courtesy docks or from the ramp surface when said sport fishing interferes with boating activities. "Courtesy docks" means, in this subsection, floating or non-floating platforms that are located adjacent to a launch ramp for use by boaters to facilitate the loading or unloading of boats.

r. No person shall engage in bathing, swimming, snorkeling or SCUBA diving.

s. Dogs must be on a leash no longer than seven feet and under the control of their owner or keeper. The person responsible for the dog must hold the leash at all times. The provisions of this subsection shall not apply to the proper use of dogs while in the act of hunting, however, all dogs may be prohibited on any area or during any time period when so posted by the Department.

Facilities for Transient Boaters

Finding a place to dock for up to 15 days/nights in coastal Connecticut has gotten easier! The Department of Energy & Environmental Protection (DEEP), through US Fish and Wildlife Service's Boating Infrastructure Grant (BIG) Program, is providing grants to municipalities and private facility owners for transient tie-up opportunities for recreational boats 26 feet and larger. Congress created this program recognizing that infrastructure for large boats was not being addressed with funds generated by Federal excise tax on fishing equipment, trolling motors, import duties on boats and motorboat fuels. The tax from motorboat fuels is a significant portion of the funds collected under the Sport Fish Restoration and Boating Trust Fund and is now available to transient boaters under this user pay-user benefit program. Ten projects are complete and can be found on the map on pages 34 and 35 of this guide and in the list of facilities showing the icon for "Facilities for Transient Boaters" or FTB. More information on each facility can be viewed on DEEP's interactive BIG Facility Map at www.ct.gov/deep/transientboaterfacilities. Zoom in to each site location and open the pop-up screen by clicking on the red star. To obtain more information, enlarge the screen for photographs and amenities offered. Two projects are in the construction phase. Contact Kate Brown at 860-447-4340 or e-mail: kate.brown@ct.gov for program information.



LOCAL REGULATIONS, ACCESS & PUMPOUT INFORMATION











Local Regulations and Public Boat Launches

- Floating docks, where provided, will be installed no later than April 15 and the removal process will begin no earlier than November 15, weather conditions and water levels permitting.
- Unless otherwise noted, the boat launches are open 24 hours a day, seven days a week. Boat launch photos and additional information is available at, www.ct.gov/deep/boatlaunches
- When a state boat launch parking lot is full, the launch is closed and the additional launching/retrieval of vessels may not be allowed.

- Respect local and state regulations and ordinances regarding vessel speeds and safety requirements.
- Vehicle speed in boat launches is 10MPH.
- Unless posted; parking spaces are for car w/trailers, or cars but only if single car spaces are full. Groups should park multiple cars in trailered spaces.
- Operating powerboats on water bodies with horsepower restrictions. To comply with the requirements of any statute, regulation or ordinance restricting the horsepower or size of the engine on any vessel while being operated on an inland body of water, a person may (1)

in the case of an outboard motor, remove the propeller from the boat's engine and incline the engine out of the water so that the absence of the propeller is clearly visible, or (2) in the case of an inboard motor, remove the propeller from the boat's engine and incline or trim the engine to an upright position. This section shall not be construed to allow vessels with the gasoline-powered engines on bodies of water where such engines are not allowed. (Sec. 15-136a. Compliance with certain engine size requirements.)

- State boat launches are not plowed.

 TRAILERED LAUNCH	 CAR TOP/ CARRY-IN ACCESS	 HC ACCESSIBLE – NOTE: CONDITIONS MAY LIMIT ACCESSIBILITY	 SEASONAL WEEKEND AND HOLIDAY PARKING FEE MAY BE CHARGED	 NO ALCOHOLIC BEVERAGES ALLOWED	 STATE PARK – NOTE: LAUNCH OPEN ONLY DURING PARK HOURS
Entries without launch symbols may not have public access.		 PUMPOUT LAND BASED FACILITY	 PUMPOUT BOAT	 FACILITIES FOR TRANSIENT BOATERS	 INDICATES CLEAN VESSEL ACT FUNDED

ANDOVER

A1- Bishops Swamp - 53 acres
Use of internal combustion engines prohibited.

ASHFORD

A2- Ashford Lake - 50.8 acres.
10 mph limit, no waterskiing, no motors 8:30 p.m. to 8:00 a.m.
Public Access: none

Halls Pond - 81.5 acres
(Ashford / Eastford)
For information, See # E18- Eastford



A3- Lake Chaffee - 33 acres.
10 mph limit, no waterskiing, no motors 8:30 p.m. to 8:00 a.m.

Morey Pond - 44.8 acres
(Ashford / Union)
For information, see # U4- Union

BARKHAMSTED

B1- Lake McDonough (Compensating Reservoir) - 391 acres.
Launch is owned and operated by the Metropolitan District Commission and open the third Saturday in April through Labor

Day. Launching allowed only at the boathouse. Fee applies, for details see, www.themdc.org/recreation-areas
Parking: 50 spaces



B2- West Hill Pond - 261 acres
Perkins Road, Barkhamsted.
Launch: Lake drawn down after Labor Day.
Parking: 20 spaces.
Regulations: 8 hp limit from Memorial Day through September 15; 6 mph between sunset and sunrise; 15 mph maximum during daytime. No waterskiing.



BERLIN

B3- Silver Lake - 146 acres
282 Norton Lane, Berlin.
Parking: 15 spaces.
Regulations: 8 mph limit, no waterskiing except for period June 15 to first Sunday after Labor Day, when speeds in excess of 8 mph and waterskiing are permitted between 11 a.m. and 6 p.m.



BETHEL

Huntington State Park Pond (Redding/Bethel)
For information, see # R1 Redding

BETHLEHEM

B4- Long Meadow Lake - 120 acres
15 mph limit. Internal combustion engines prohibited.

Bloomfield

B5- Barber Pond - 9 acres
Regulations: Manually propelled vessels permitted, May 16 to October 31. Use of all motors prohibited.

B6- Bloomfield Town Park Ponds -10 acres
Regulations: No boating during closed park hours.

BOLTON

B7- Bolton Lake, Lower 175 acres.
1025 Boston Turnpike, Bolton
Parking: 30 spaces.
Regulations: Motors limited to 6 hp.



BOZRAH

Gardner Lake
(Salem /Montville /Bozrah)
For information see # S1- Salem

BRANFORD

B8- Branford River - Branford
38 Goodsell Point Road, Branford.
Launch: Crowded on weekends, steep ramp.
Parking: 50 spaces.
Regulations: Stony Creek, 6 mph in the established channel from the reef extension of Linden Point northward. Branford Harbor, Slow-No-Wake in all waters north of the line from Indian Neck Point to Lovers Island. All tidal marshes, marsh channels and estuaries, Slow-No-Wake. All shores, 6 mph within 100 yards of any shore.



B9- Lake Saltonstall - 422 acres
(Branford/East Haven)
Use is available by permit from the South Central CT Regional Water Authority, (203) 401-2654. Only Authority rental rowboats may be used. Renter-supplied electric motors may be used.

LOCAL REGULATIONS, ACCESS & PUMPOUT INFORMATION

B10- Branford Yacht Club

(Branford River)
(203) 488-9798
Apr - Nov 15, Fri - Sun, 8 am-7:30 pm; Mon - Thur, 8 am-4:30 pm



B11- SHM Bruce & Johnson's Marina

(Branford River)
VHF 9 or 203-448-8329
May 15 - Oct 30, Daily, 7 am - 5 pm



B12- Branford Town Pumpout Boat

(West Haven, North Haven, East Haven, Branford, Thimble Islands and Sachemhead Harbor, Guilford) Branford Town Pumpout Boat; VHF 9 or 203-430-9305
May 1 - Oct 31, Fri - Mon, 9 am-5 pm



BRIDGEPORT

B13- Brewster St.

Launch is located at the end of Brewster St.
Launch is owned and operated by the City of Bridgeport.
Parking: on street only.



B14- Newfield Ave.

Launch is at the end of Newfield Ave. Launch is owned and operated by the City of Bridgeport.
Parking: on street only.



B15- Seaside Park

1 Barnum Dyke, Bridgeport.
Launch: Located in Seaside Park. Owned and operated by the City of Bridgeport. Park is open 9:00 a.m. to Sunset.
Parking: 60 spaces. Fees apply contact City of Bridgeport for details.
203-576-7233 or www.bridgeportct.gov/parkssticker
Regulations: Bridgeport Harbor Breakwater to point between Tongue Point and Pleasure Beach Pier: 12 mph. From that point to inner harbor including Johnson's Creek, Yellow Mill River and Poquonnock River: 5 mph and

no wake. Entrance to Black Rock Harbor at "FL G 7" to head of Cedar Creek Channel and Burr Creek: 5 mph and no wake.



B16- Captain's Cove Marina

(Black Rock Harbor)
VHF 18 or 203-335-1433
May 1 - Nov 1, Daily, 8 am - 5 pm



B17- Cedar Marina

(Cedar Creek)
203-335-6262
Apr 15 - Oct 15, Mon - Sat, 8 am - 4:30 pm



B18- Fayerweather Yacht Club

(Black Rock Harbor)
VHF 14 or 203-576-8860
May 27 - Oct, Daily, 8 am - 10 pm



B19- Miamogue Yacht Club

(Bridgeport Harbor)
VHF 9 or 203-334-9882
April - Nov 1, Daily, 24 hours



B20- Bridgeport City Pumpout Boat

(Black Rock Harbor and Bridgeport Harbor)
VHF 68 or 203-218-6677
May 24 - Oct. 1, Fri - Sun & holidays, 10 am - 5 pm



BRIDGEWATER

B21- Lake Lillinonah

1,547 acres
(Steel Bridge) 199 Main Street South Bridgewater. Parking: 50 spaces. Regulations: Vessels are prohibited from approaching within 300 feet on upstream side or 1,500 feet on downstream side of Shepaug Dam. Vessels are prohibited from approaching within 300 feet downstream of the Bleachery Dam. 45 mph limit daytime, 25 mph from ½ hour aftersunset to ½ hour before sunrise



BROOKFIELD

B22- Candlewood Lake

Pumpout Boat
(Services all of Candlewood Lake)
(860) 985-9474
Memorial Day weekend - Labor Day, Sat - Sun, 9am - 5pm



CHESHIRE

C1- Cheshire Town Park Ponds

Regulations: Launching or use of vessels powered by engines or motors prohibited without permission of the Director of Parks and Recreation.

CHESTER

C2- Cedar Lake - 69.3 acres

1 Bishop Road, Chester.
Parking: 6 spaces.
Regulations: 6 mph limit.



C3- Pataconk Lake - 56.1 acres

State Forest Road, Chester.
Launch: At Cockaponset State Forest
Regulations: 8 mph limit, no water-skiing. Use of internal combustion engines prohibited during July and August. Parking 5 spaces.



C4- Chester Creek - Steerage

speed; no anchoring which obstructs channels or fairways. No waterskiing in designated anchorages and mooring areas. No unattended rafting of more than two vessels in Harbor Management Area.

C5- Hays Haven Marina

(Chester Creek)
860-526-9366
May 1-Nov 1, Daily, 8 am - 5 pm



C6- Chrisholm Marina - FTB

(Connecticut River)
PUMPOUT information
VHF 9 or 860-526-5147
April 15 - Nov 10, Daily, 24 hours
FTB information
Power Avail.: 30 amps

Max LOA: 50 ft May - Oct, Mon - Sat 8 am - 5 pm, Sun 9 am - 4 pm

Fees: \$2/ft
Fuel Avail.: Gas



C7- Connecticut River

Pumpout Boat
(Haddam, Chester, Deep River, Essex, Lyme, Old Lyme, Old Saybrook)
VHF 72 or 860-463-9753
Memorial Day Weekend - July 4, Sat - Sun, 9 am-5 pm; July 5 - Aug 31, Mon.- Sun. 9am-5pm; Labor Day-Oct 31, Sat - Sun 9am-5pm



CLINTON

C8- Regulations: Slow-No-Wake/6 mph speed limit on the Hammock River, Hammonasset River to Can #11, Indian River from the Rte. 1 bridge to Can #11, and in Clinton Harbor from Can #11 to Can #3. Waterskiing is permitted in the area bounded on the east by the water main to Cedar Island, on the south by the south bank of the Hammonasset River, on the west by the west bank of the Hammonasset River, and on the north by a line 100 feet south of the southerly border of the federal channel of Clinton Harbor until the channel ends, then by the north bank of the Hammonasset River

C9- Cedar Island Marina Inc.

(Clinton Harbor)
VHF 9 or (860) 669-8681
Stationary: May 11 - Nov. 3, Daily, 24 hours



C10- Clinton Yacht Haven Dockominium Association

(Clinton Harbor)
(860) 669-7254 April 1 - Dec 1, Daily, 24 hours



LOCAL REGULATIONS, ACCESS & PUMPOUT INFORMATION

C11- Riverside Basin Marina

(Hammonasset River)
VHF 68 or (860) 669-1503
Apr 1 - Dec 15, Daily, 7:30 am - 4:00 pm



C12-Cedar Island Marina

(Clinton Harbor)
VHF 9 or (860) 669-8681
May 11 - Nov. 3, Sat - Sun, 8 am - 6 pm and June 14 - Sept.13, Fri, 12 pm - 6 pm;



COLCHESTER

C13- Babcock Pond - 119 acres.
669 Middletown Road, Colchester,
Parking: 5 spaces at Wildlife
Observation Area.
Regulations: 8 mph limit, no water-skiing.



C14- Day Pond - 4 acres.
Regulations: All vessels prohibited.

C15- Pickerel Lake - 82.2 acres.
165 Pickerel Lake Road,
Colchester. Parking: 10 spaces.
Regulations: 8 mph limit, no water-skiing except for period June 15 to first Sunday after Labor Day, when speeds in excess of 8 mph and waterskiing are permitted between 11 a.m. and 6 p.m.



COLEBROOK

C16- Colebrook River Lake - 826 acres
Regulations: 20 mph limit, no waterskiing.
Launch is owned and operated by US Army Corps of Engineers. Fee: \$5. Parking 50 spaces



C17- West Branch Reservoir (Hogsback Reservoir)

201 acres, end of Durst Rd, Colebrook.
Launch is owned and operated by MDC. No water contact sports are not allowed. Swimming is prohibited. Parking 30 spaces..



COLUMBIA

C18- Columbia Lake - 281 acres.
Public Access: none.
Regulations: Two water-skiers per boat maximum. No water-skiing after sunset. No racing, wake jumping or figure 8. Operation of internal combustion engines forbidden 10 pm to 7 am, April 1 to September 30; then 6 pm to 8 am, October 1 to March 31.
Operation of outboard motors over 80 hp or inboard motor over 150 hp prohibited.

C19- Mono Pond - 113 acres,
120 Hunt Road, Columbia.
Parking: 14 spaces.
Regulations: 8 mph limit, no water-skiing.



CORNWALL

C20- Cream Hill Pond - 72 acres
Regulations: Use of all motors prohibited on all bodies of water in Cornwall

C21- Mohawk Pond - 16.2 acres.
Camp Road, Cornwall (end of road) (Cornwall/ Goshen)
Launch: Rte. 4, south on Great Hollow Rd., east on Great Hill Rd. to launch. Parking: 8 spaces.
Regulations: Use of all motors prohibited.



COVENTRY

C22- Coventry Lake (Wangumbaug)
373 acres, 30 Cross Street, Coventry. Parking: 26 spaces.
Regulations: 6 mph limit from sunset to one hour after sunrise all days and on Sundays from noon to 4 p.m. from May 15 to September 15 and from noon to 2 p.m. on July 4. Forty mph limit at other times. Vessels towing water-skiers to proceed in a counterclockwise direction. Town permission required for towing of more than two skiers at one time, parasailing, or hosting marine event. No drinking of alcoholic beverages while operating vessel.



C23- Eagleville Pond - 76.9 acres,
30 Pine Lake Drive, Coventry.
Parking: 10 spaces
Regulations: 8 mph limit, no water-skiing.



DANBURY

D1- Candlewood Lake - 5,064 acres.
(Lattins Cove) 8 Forty Acres Mountain Road Danbury.
Parking: 100 spaces.
Regulations: No registered vessels 26-ft or larger permitted unless authorized in advance by the Commissioner (www.ct.gov/deep). Slow-No-Wake in Lattins Cove from the south end north 2,500 ft, and in Squantz Cove from the causeway south 2,500 feet. 45 mph daytime limit, 25 mph limit 1/2 hour after sunset to 1/2 hour before sunrise. M.S.D. (toilet) on vessels shall not be capable of overboard discharge.



D2- Lake Kenosia - 59.5 acres,
11 Kenosia Avenue, Danbury.
Launch: Dirt ramp, shallow pond.
Parking: 6 spaces.
Regulations: Operating a boat propelled by an internal combustion engine is prohibited.



Candlewood Lake Pumpout Boat
See # B22- Brookfield



DARIEN

D3- Regulation: Slow-no-wake in the following Darien waters: Noroton Bay, Noroton (Darien) Harbor, Ziegler's Cove, Scott Cove, Tokeneke Beach Cove, Five Mile River and near the Fish Islands. Rafting of more than three (3) vessels prohibited.

D4- Darien Darien Boat Club
(Darien Harbor)
VHF 9 or (203) 655-1927
Apr 15 - Nov 30, Daily, 8 am - 10 pm



Pumpout Boat

See number B34
East Norwalk Blue Pumpout Boat
[Darien, Norwalk, Westport and Fairfield](#)



DEEP RIVER

D5- SHM Deep River Marina
(Connecticut River)
VHF 9 or (860) 526-5560 May 1 - Oct 31, Mon - Fri, 8 am - 4:30 pm; Sat - Sun, 8 am - 5 pm



D6- Connecticut River Pumpout Boat

(Haddam, Chester, Deep River, Essex, Lyme, Old Lyme, Old Saybrook) VHF 72 or (860) 463-9753 Memorial Day Weekend - July 4, Sat - Sun, 9 am - 5 pm; July 5 - Aug. 31, Mon. - Sun. 9am - 5pm; Labor Day - Oct. 31, Sat - Sun 9am - 5pm.



DERBY

Lake Housatonic State Park -
(Seymour/ Oxford/ Derby/Shelton)
See # S7- Shelton

D7- Witek Park Reservoir - 34.22 acres upper & 10.3 acres lower, Hill Road, Derby.

Regulations: Open dawn to dusk. Boating by City permit only. No internal combustion engines. No electric motors except for persons with qualifying disabilities. PFDs must be worn at all times. Launch from designated area only. On upper reservoir boaters must remain at least 50 feet from residential shoreline. Parking 150 upper & 20 lower



DURHAM

D8- Millers Pond - 32.6 acres.
Regulations: The use of internal combustion engines prohibited

LOCAL REGULATIONS, ACCESS & PUMPOUT INFORMATION

EAST HADDAM

E1- Bashan Lake -273 acres.
(End of) Ballahack Road No. 1
East Haddam
Launch: Narrow, rocky channel.
Parking: 15 spaces.
Regulations: 35 mph limit. 6 mph
limit from ½ hour after sunset to
8 a.m. No sitting on deck, bow or
gunwale. No person shall tow more
than two waterskiers simultane-
ously. Vessels towing waterskiers
shall proceed in a counterclockwise
direction.



E2- Lake Hayward (Shaw Lake)
- 172 acres, 342 East Shore Drive
East Haddam. Parking: 5 spaces
Regulations: Use of internal
combustion engines prohibited.



E3- Moodus Reservoir (Lower)
- 486 acres, 100 Mott Lane, East
Haddam. Parking: 10 spaces.
Regulations: 35 mph limit. 6 mph
limit from ½ hour after sunset to
8 a.m. No sitting on deck, bow or
gunwale. No person shall tow more
than two water-skiers simultane-
ously. Vessels towing water-skiers
shall proceed in a counterclockwise
direction.



E4- Moodus Reservoir (Upper) -
486 acres, 3 Launching Area Road,
East Haddam.
Parking: 10 spaces.
Regulations: Same as Lower
Moodus Reservoir (above).



Pickereel Lake
(Colchester/East Haddam)
See # C15- Colchester

**E5- Salmon River- Connecticut
River.** 117E Haddam Moodus
Road, East Haddam.
Regulations: See # O7- Old
Saybrook- Hartford, Connecticut
River. Access is flooded at times
during the spring months. Parking:
60 spaces



E6- Town of East Haddam FTB
(Connecticut River)
(860) 873-5021
Power Avail.: None
Max LOA: 30+ ft
May - Oct, 24/7
Fees: Daily: 0-2 hrs, N/C; Nightly
fee:\$2/ft (2-4 hrs); \$4/ft Overnight
Fuel Avail.: None



EAST HAMPTON

E7- Lake Pocotopaug - 511.7
acres.
Regulations: 40 mph speed limit
and motorboats not to exceed
Slow-No-Wake (SNW) between 1/2
hour after sunset and 7 a.m. SNW
within 200 feet of shore, dock, pier,
float, or anchored or moored vessel
unless taking off with a water-skier
or within 50 feet of other vessels.
Beaching of vessels on community/
public beaches prohibited.
All motors must be complete with
proper cover. Towing or launching
into the air of persons prohibited.
Ski jumps prohibited without per-
mission. A vessel may tow no more
than two persons at any one time.
Vessels with built-in toilets capable
of overboard discharge prohibited.
Portable toilets discharge
prohibited.

EAST HAVEN

Lake Saltonstall
(Branford/East Haven)
See # B9- Branford

Branford Town Pumpout Boat
See # 12- Branford



EAST LYME

E8- Dodge Pond - 34.3 acres.
15 Lake Avenue Ext, East Lyme.
Launch: Shallow pond.
Parking: 30 spaces.
Regulations: Use of all motors
prohibited.



E9- Gorton Pond - 52.4 acres
95 Kevin Road, East Lyme.
Parking: 15 spaces
Regulations: 8 mph, no water-ski-

ing. Jet skis, wetbikes and similar
vessels prohibited.



E10- Pattagansett Lake - 128
acres, 290 Boston Post Road, East
Lyme.
Parking: 15 spaces.
Regulations: 8 mph limit, no
waterskiing except for the period of
June 15 to first Sunday after Labor
Day, when speeds in excess of 8
mph and waterskiing are permitted
between 11 a.m. and 6 p.m.



E11- Powers Lake - 144 acres,
179 Whistletown Road, East Lyme.
Parking: 20 spaces.
Regulations: 8 mph limit, no water-
skiing.



E12- Niantic River, East Lyme
- Rte 156. Turn north onto Rope
Ferry Road, just west of the Niantic
River Bridge. Launch is at the end.
Launch is owned and operated by
the Town of East Lyme. Parking: 80
spaces.



E13- Niantic River, East Lyme –
Grand St. Located on the Niantic
River at Grand St., which is one
block north of and parallel to Main
St. Launch is owned and operated
by the Town of East Lyme.



E14- Regulations: Niantic River,
East Lyme 6 mph speed limit
within:
(a) federal navigation channel, (b)
200 ft. of shore-upper Niantic River,
(c) Pattagansett River Estuary area
(see signs), (d) 100 ft. of shore,
dock, pier, float or anchored or
moored vessel. No obstruction of
channels or fairways.
Swimming prohibited in channels,
waterskiing prohibited in channels/
anchorage, within 200 ft. of
shore in upper Niantic River, in
Pattagansett River restricted speed
area, and within 100 ft. of any
dock, pier, float or anchored or
moored vessel.

E15- Port Niantic Marina
(Niantic River)
(860) 739-2155
May 1 - Oct 15, Daily, 8 am - 4 pm



**E16- Niantic Dockominium
Association**
(Niantic River)
(860) 739-8585
Mar 15 - Nov 15, Daily, 8 am - 5 pm;



E17- Niantic River Pumpout Boat
(Niantic River)
VHF 68 or (860) 287-277 May 24
- Sept. 2 Fri - Mon, 9 am - 5 pm;
Sept. 7 - Oct. 27 - Sun, 9 am - 5 pm



EASTFORD

E18- Halls Pond - 81.5 acres
80 Kennerson Road, Eastford.
Parking: 5 spaces.
Regulations: 8 mph limit, no water-
skiing.



ELLINGTON

E19- Crystal Lake - 183 acres
100 West Shore Road, Ellington.
Parking: 7 spaces
Regulations: 6 mph limit sunset to
9 a.m. and on Sundays from noon
to 3 p.m., 45 mph limit at other
times. No person shall operate a
personal watercraft, jet-ski type
vessel. No person shall tow anyone
or anything, except a disabled ves-
sel, with a motorboat on Sundays
from noon until 3:00 p.m. No
kite-skiing or parasailing.
No towing of more than two water-
skiers. No water-skiing from 4 p.m.
to 10 a.m. from the third Saturday
in April to third Saturday in May.
An operator of a vessel towing a
water-skier shall proceed in coun-
terclockwise direction around the
lake. No mooring over 75 feet from
shore. No discharge of sewage or
boat camping overnight without a
no-discharge toilet aboard.



LOCAL REGULATIONS, ACCESS & PUMPOUT INFORMATION

Shenipsit Lake - 532 acres
See # T4- Tolland

ENFIELD

E20- Kings Island Boat Launch

(Connecticut River)
50 Parsons Road, Enfield
Launch: Crowded during shad season.
Launch jointly owned and operated by the DEEP and Northeast Utilities. Parking: 20 spaces.



ESSEX

E21- Regulations: Middle Cove and all fairways, mooring areas and anchorages in Essex — waterskiing and obstruction of free use prohibited; no swimming in designated channels and fairways and no discharging of any untreated sewage into the waters of Essex Harbor.

E22- SHM Dauntless Marina

(Connecticut River)
VHF 68 or (860) 767-8267
Apr 15 - Nov 15, Daily, 8 am - 5 pm



E23- Connecticut River Pumpout Boat

(Haddam, Chester, Deep River, Essex, Lyme, Old Lyme, Old Saybrook)
VHF 72 or (860) 463-9753
Memorial Day Weekend - July 4, Sat - Sun, 9 am - 5 pm; July 5 - Aug. 31, Mon. - Sun. 9am - 5pm; Labor Day - Oct. 31, Sat - Sun 9am - 5pm.



FAIRFIELD

F1- Regulations: All Fairfield waters -no mooring or abandoning of vessels without Park Commission approval

F2- Pequot Yacht Club

(Southport Harbor)
VHF 69 or (203) 255-5740
May - Sept 2, 8am - midnight; Sept 3 - Oct, 8 am - sunset (call for appointment)



F3- South Benson Marina

(Ash Creek)
(203) 400-2838
April 15 - Nov, Daily, 10 am - 6 pm



East Norwalk Blue, Inc. Pumpout Boat

See # N34 - Norwalk
Darien, Norwalk, Westport and Fairfield



FARMINGTON

BATTERSON PARK POND

(New Britain- Farmington)
Regulations: See # N2- New Britain

GLASTONBURY

G1- Diamond Lake - 30 acres.
Regulations: Vessels with motors attached prohibited.

GOSHEN

G2- Dog Pond - 65.8 acres
160 Town Hill Road, Goshen.
Parking: 4 spaces.



Mohawk Pond - 16.2 acres.
(Cornwall/ Goshen)
See # C21- Cornwall

G3- Tyler Lake - 187 acres,
12 Park Road, Goshen.
Parking: 5 spaces.



G4- West Side Pond - 41.9 acres,
330 West Side Road Goshen.
Parking: 3 spaces.



GRANBY

G5- Manitook Lake - 54 acres.
Regulations: 5 mph limit in restricted areas. Use of motors in excess of 7½ hp prohibited on Saturdays.

GREENWICH

G6- Regulations: Inner Harbor, including Byram Harbor, Greenwich Harbor, Cos Cob Harbor, Greenwich Cove, Tomac Creek, Port Chester Harbor - 5 mph limit and no waterskiing. Outer Harbor, bounded by Byram Point, Great Captain Island, Little Captain Island, Greenwich Point - vessels to proceed at Slow-No-Wake speed when passing other vessels. Island Beach — vessel operation prohibited within 400 feet except for discharge of passengers at float and use of boat access area. Main Beach (E. Greenwich Point) - vessel operation prohibited within 500 feet except at south end of beach near rocky area.

G7- Beacon Point Marine

(Mianus River)
(203) 661-4033
May 1 - May 31 and Sept 1 - Nov 15, Daily, 8 am-4:30 pm; June 1 - Sept. 2, Daily, 8 am-8 pm



G8- Grass Island Municipal Marina

(Greenwich Harbor)
(203) 618-9695
May - Oct 15, Daily, 24 hours



G9- Mianus River Boat & Yacht Club

(Mianus River)
(203) 869-4689
Apr - Nov, Daily, 24 hours



G10- SHM Yacht Haven Marina Pumpout Boat

(Mianus River, Greenwich Harbor, Stamford Harbor)
VHF 9 or (203) 359-4500
May 1 - Oct 13, Daily, 8 am - 5 pm



GRISWOLD

G11- Glasgow Pond - 168 acres,
45 Hillview Heights, Griswold.
Parking: 20 spaces.



G12- Hopeville Pond State Park - 137 acres, 844 Hopeville Road, Griswold.

Launch: Open from the Friday before the third Saturday in April through November. 8:00 a.m. to sunset. Parking: 20 spaces
Regulations: 8 mph limit, no water-skiing.



G13- Pachaug Pond - 841 acres,
945 Voluntown Road, Griswold.
Parking: 40 spaces.
Regulations: No water-skiing within 1,000 feet of the dam.



GROTON

G14- Bayberry Lane

150 Bayberry Lane, Groton
Launch: Very crowded, may flood at high water levels above 3.5 ft
MLLW. Parking: 30 spaces



G15- Bluff Point

44 Depot Road, Groton
Launch is at the end of the road to the west of the park entrance.
Parking: 40 spaces.



G16- Mystic River

600 River Road, Groton
Parking: 8 spaces.



G17- Thames River

(K.E. Streeter)
58 Fairview Avenue, Groton
Parking: 25 spaces
Regulations: See # N13- New London - Norwich - Thames River.



LOCAL REGULATIONS, ACCESS & PUMPOUT INFORMATION

G18- Groton - Stonington

Regulations: Slow-No-Wake: (Area 1) Between the entrance to the Mystic Harbor and Red Navigation Marker #22, excluding Beebe Cove. Entrance to Mystic Harbor is a line beginning at the southernmost tip of Mouse Island, east to Red Navigation Buoy "4" (Whale Rock), to Green Navigation Buoy "9", to the northern tip of Ram Island and the southernmost tip of Mason Point, and (Area 2) from Red Navigation Buoy "26" northward to Green Navigation Buoy "53".

G19- Pine Island beyond Baker's Cove

Regulations: May 15 to September 15 - Slow-No-Wake, no waterskiing.

G20- City of Groton.

Wastewater Treatment Facility (Thames River)
VHF 72 or (860) 446-4086
May 1 - Oct 31, Mon - Fri, 7 am - 7 pm; Sat, 7 am - 3 pm



G21- Mystic Shipyard

(Mystic River)
VHF 9, 68 or (860) 536-6588 April 1 - Dec 1, Daily, 8 am - 8 pm



G22- Noank Shipyard

(Mystic River)
VHF 9 or (860) 536-9651
Memorial Day Weekend - Labor Day, 9am - 5pm; after summer hours as needed.



G23- Noank Village Boatyard

(Mystic River)
VHF 72 or (860) 536-1770
Mem. Day Weekend - Columbus Day, Daily, 24 hours (weather permitting through Dec. 1.)



G24- Shennecossett Yacht Club

(Pine Island Bay)
VHF 68 or (860) 449-8279
May 11 - Oct 21, Daily, 8am - 7pm



G25- Spicer's Noank Marina

(West Cove)
VHF 68 or (860) 536-4978
May 1 - Columbus Day : call for availability



G26- Shrink the Boat L.L.C. Pumpout Boat

(Mystic River, Noank, Groton Long Point) VHF 68 or (860) 245-6002 or petesmarineservices.com
Memorial Day weekend - Columbus Day. Daily, 9am - 5pm. After Columbus Day - Nov 1, all service areas by appointment only on-line



GUILFORD

G27- East River

168 Circle Beach Road, Guilford
Regulations: West River, East River, Sluice Basin — 4 mph limit.
Parking: 25 spaces



G28- Town Marina. Regulations:

505 Whitfield St, Guilford. Launch is owned and operated by the Town of Guilford. Fee: \$70 season pass or \$6/day
Regulation: West River, East River, Sluice Basin - 4 mph limit. Parking: 20 spaces.



G29- Quonnapaug Lake - 98.7

acres, 4240 Durham Road, Guilford.
Parking: 8 spaces.
Regulations: 6 hp limit. Motorboat operation prohibited between 9 p.m. and 6 a.m.



G30- Lake Menunkatuck

Regulations: 6 hp limit.

G31- West Lake Regulations: 6

hp limit. Motorboat operation prohibited between 9 p.m. and 6 a.m.

G32- Guilford Yacht Club

(West River)
VHF 71 or (203) 415-3427 May 1 - Oct 31, Daily, 9 am - 6 pm



Branford Town Pumpout Boat

See # B12- Branford



HADDAM

H1- Haddam Meadows State Park

(Connecticut River)
2 Island Dock Road, Haddam
Launch: In State Park, at the end of the road. Parking: 100 spaces.
Regulations: See # O7- Old Saybrook-Hartford Connecticut River.



H2- Higganum Reservoir - 30.8

acres, 155 North Dish Mill Road, Haddam. Regulations: 8 mph limit, no waterskiing. Launch: No ramp. Parking: 4 spaces.



H3- DAMAR Ltd./Midway Marina

(Connecticut River)
(860) 345-4330
June 1 - Oct 31, Daily, 24 hours



H4- Connecticut River Pumpout Boat

(Haddam, Chester, Deep River, Essex, Lyme, Old Lyme, Old Saybrook) VHF 72 or (860) 463-9753 May 15 - Memorial Day Weekend - July 4, Sat - Sun, 9 am - 5 pm; July 5 - Aug. 31, Mon. - Sun. 9am - 5pm; Labor Day - Oct. 31, Sat - Sun 9am - 5pm.



HAMDEN

H5- Lake Wintergreen. West

Rock Ridge State Park - 45 acres, 29 Main Street, Hamden.
Launch: Water is 200 feet from parking area. Parking: 30 spaces.
Regulations: Use of internal combustion engines prohibited.



HAMPTON

H6- Hampton Reservoir - 88.3

acres, 400 Kenyon Road, Hampton. Parking: 3 spaces.
Regulations: Use of internal

combustion engines prohibited.



H7- Pine Acres Lake - 190 acres, 37 Potter Road, Hampton.

Launch: In Goodwin State Forest. Launch is on the right. Dirt ramp. Parking: 15 spaces.
Regulations: Use of internal combustion engines prohibited.



HARTFORD

H8- Connecticut River - Charter

Oak Launch: I-91, Exit 27. Go east off the exit and take the first left onto Brainard Rd., then left onto Reserve Rd. Charter Oak Landing is on the right. Launch is owned by the City of Hartford and operated by Riverfront Recapture.
Parking: 26 spaces.



H9- Connecticut River - Riverside

Park Launch: I-91, Exit 33, east on Jennings Road. Take first right, then next left to Riverside Park and launch area. Launch is owned by the City of Hartford and operated by Riverfront Recapture. Parking: 30 spaces.
Regulations: See # O7- Old Saybrook- Hartford, Connecticut River.



HARTLAND

H10- Howells Pond - 14.3 acres,

Dish Mill Road, Hartland.
Parking: 10 spaces.
Regulations: Use of internal combustion engines prohibited.



HEBRON

H11- Holbrook Pond - 83.3 acres 142 Gilead Street, Hebron.

Launch: Shallow launch conditions. Parking: 50 spaces
Regulations: 8 mph limit, no water-skiing.



H12- Gay City Pond - 2 acres
Regulations: All vessels prohibited.

Kent

K1- Hatch Pond - 71.5 acres
2 Bulls Bridge Road, Kent.
Launch: Shallow pond, weed problems. Parking: 10 spaces.
Regulations: 8 mph limit, no water-skiing.



K2- Lake Waramaug State Park - (Kent, Warren, Washington)
656 acres, 30 Lake Waramaug Road, Kent.

Regulations: From May 15 through September 15, inclusive, Slow-No-Wake in the cove adjacent to the State Park in northernmost 1,300 feet of the cove. 12 HP limit. Seaplanes prohibited.
Call 860-868- 6427 for vessel inspection prior to launching.

A total of only 20 non-residents are allowed on the water through the town and state park launches.

Launch: Approximately 150 ft. carry to water. Parking: 15 spaces (13 non-town resident Parking) ALSO Check listing in Warren and full regulations under Washington



K3- Leonard Pond - 20 acres,
74 South Kent Road, Kent.
Launch: Approximate 100 ft. carry to water. Parking: 3 spaces.



KILLINGLY

K4- Alexander's Lake - 215 acres.
Regulations: Motors limited to 12 cubic inches (approximate 10 horsepower).

K5- Killingly Pond - 122 acres.
Regulations: Motors are limited to 12 cubic inches (approx. 10 hp).

K6- Quinebaug Pond (Wauregan Reservoir) - 87.6 acres, 75 Shepard Hill Road, Killingly.
Launch: Located in Quinebaug Pond State Park. Dirt ramp.
Parking: 12 spaces
Regulations: Use of internal combustion engines prohibited.



K7- Ross Pond - 31 acres.
Old Furnace State Park
223 Ross Road, Killingly.
Parking: 30 spaces.
Regulations: Use of internal combustion engines prohibited.



K8- Tetreault Pond
Regulations: 8 mph limit, no waterskiing.

KILLINGWORTH

K9- Schreeder Pond (Chatfield Hollow Pond) - 3 acres.
Regulations: All vessels prohibited.

Lebanon

L1- Savin Lake - 49 acres.
Parking: 5 spaces.
Regulations: Use of internal combustion engines prohibited.



LEDYARD

L2- Bush Pond
(Ledyard/North Stonington)
Regulations: 5 mph limit, no waterskiing.

L3- Lantern Hill Pond - 23.1 acres, 734 Lantern Hill Road, Ledyard. Launch: Approach to ramp is difficult.
Parking: 6 spaces.



L4- Poquetanuck Cove
Launch: Rte. 12, take first road southwest of Poquetanuck Cove Bridge to launch site. Launch is owned and operated by the Town of Ledyard.
Parking: 4 spaces.



L5- Stoddard Hill Boat Launch
1942 Route 12, Ledyard
Parking: 20 spaces.
Regulations: See # N13- New London-Norwich, Thames River.



EMPTY/DRIFTING CRAFT = EMERGENCY RESPONSE



Cost of response helicopter:
\$11,408 PER HOUR

Cost of response boat:
\$3,735 PER HOUR

Your cost to *prevent* unnecessary response:
\$0

Use an "If Found" sticker to identify your paddle craft. Doing so helps Search and Rescue responders determine if a true emergency exists, prevents unnecessary searches saving tax payers thousands of dollars in associated search cost, and enables the paddle craft to be returned to its rightful owner.

*To get your **FREE** sticker, contact the State of Connecticut Department of Energy and Environmental Protection at:*
Phone: 860-434-8638
Email: deep.boating@ct.gov

Vessel Identification Sticker
IF FOUND - CONTACT

Name: _____

Phone: _____

Phone: _____

To report a boating emergency in Connecticut's navigable marine waters, use VHF Ch.16 or call US Coast Guard (203) 468-4401. On inland waters call 911.
Use waterproof marker. Place in a visible, weather protected area.

LOCAL REGULATIONS, ACCESS & PUMPOUT INFORMATION

LISBON

L6- Blissville Pond - 50 acres.
Regulations: Use of all motors prohibited.

L7- Shetucket River Launch: Rte. 169, turn north onto Wheelabrator Corp. access road. Launch is on the left. Boat launch is owned and operated by town of Lisbon. Closed December 1 to March 1.
Parking: 6 spaces.



LITCHFIELD

L8- Bantam River Regulations:
Use of internal combustion engines prohibited

L9- Mount Tom Pond -56.3 acres,
Mount Tom State Park,
20 Mt. Tom Road, Litchfield.
Launch: In State Park.
Parking: 9 spaces.
Regulations: Use of internal combustion engines prohibited.



LYME

L10- Connecticut River –
(Hadlyme Ferry)
154 Ferry Road, Lyme.
Adjacent to the Hadlyme Ferry.
Regulations, see # 07- CT River
(Saybrook – Hartford)
Parking: 10 spaces.



L11- Norwich Pond - 29 acres,
Kenny Road, Lyme.
Launch: In Nehantic State Forest.
Parking: 9 spaces.
Regulations: Operation of motorboats prohibited.



L12- Uncas Pond (Hog Pond)-
68.9 acres. 516 Keeny Road,
Lyme. Launch: On access road in
Nehantic State Forest. Travel over
same road that provides access to
Norwich Pond. Parking: 15 spaces.
Regulations: Operation of motorboats prohibited.



L13- Hamburg Cove Regulations:
6 mph limit (enforced by
Harbormaster).

L14- Reynolds' Garage & Marine
(Hamburg Cove)
(860) 434-0028

Pumpout information
May - Nov, Mon - Fri, 8 am - 5 pm;
Sat, 9 am - 4 pm

FTB information
Power Avail.: 30 amps
Max LOA: 40 ft

Memorial Day - Labor Day, Mon -
Fri 8 am - 5 pm, Sat 9 am - 4 pm
Fees: Call for pricing and availability

Fuel Avail.: None



Connecticut River Pumpout Boat
See # E23- Essex



Madison

**M1- Hammonasset Beach State
Park** (Meigs Point)
1288 Boston Post Rd. (Rte. 1)
Madison. Launch: Launch is in
park. Launching over wide sandy
beach.

Parking: 35 spaces



M2- Regulations: All shores - 6
mph limit and no water-skiing with-
in 100 yards of shore.

MANSFIELD

M3- Mansfield Hollow Lake
(Naubesatuck) Mansfield Hollow
State Park, Mansfield - 460 acres,
Bassett Bridge Rd, Mansfield.
Launch is owned by US Army
Corps of Engineers.
Parking: 50 spaces.
Regulations: 8 mph limit, no water-
skiing.



MARLBOROUGH

M4- Lake Teramuggus - 83 acres.
Regulations: Motors are limited to
3.3 hp.

MERIDEN

Black Pond
See # M9- Middlefield

M5- Hanover Pond
Regulations: The operation of any
remote-controlled craft prohibited.
Steerage speed only for all ves-
sels.

MIDDLEBURY

M6- Hop Brook Lake - 26 acres.
Launch is owned and operated by
US Army Corps of Engineers. Fee:
\$5 Parking: 50 spaces.
Regulations: Non-motorized ves-
sels and boats with electric motors
only. Park is open third Saturday in
April until Columbus Day, 8:00 a.m.
to sunset.



M7- Lake Quassapaug
271 acres; Middlebury/Woodbury
Regulations: Motorboats shall not
be operated at night between 11
p.m. and 6 a.m. Daytime speed
limit is 25 mph except from third
Saturday in April to the first
Tuesday after Labor Day, daytime
limit is 6 mph.

MIDDLEFIELD

M8- Beseck Lake - 116 acres
212 Baileyville Road, Middlefield.
Launch: Crowded on weekends;
shallow waters in northern end of
lake. Parking: 20 spaces.
Regulations: 8 mph limit, no
waterskiing except for the period
June 15 to first Sunday after Labor
Day when speeds in excess of 8
mph and waterskiing are permitted
between 11 a.m. and 6 p.m.



M9- Black Pond - 76 acres
1690 East Main Street
Middlefield.
Parking: 10 spaces.
Regulations: Use of internal
combustion engines prohibited.



MIDDLETOWN

M10- Crystal Lake - 32.4 acres
244 Livingston Road, Middletown
Parking: 9 spaces
Launch: Same entrance as
Middletown Park. Launch is operat-
ed by the City of Middletown.
Regulations: Use of electric motors
is permitted. Closed December 1 to
March 1.



M11- Dooley Pond - 18.5 acres
61 Brush Hill Road, Middletown.
Parking: 20 spaces.
Regulations: 8 mph limit, no water-
skiing.



MILFORD

M12- Housatonic River Launch:
closed for bridge replacement.

M13- Milford Harbor Regulations:
Wepawaug River, Indian River,
Beard's Creek seaward to a line
from Welches Point to Charles
Island to Silver Beach, also within
100 feet of channel from harbor
entrance south to red buoy #4 and
green can 5 – 6 mph when passing
boats and anchorages.
No waterskiing in Gulf Pond or
within 200 feet of a designated
channel or anchorage.

**M14- Housatonic River -
Regulations:**
(Milford - Shelton -Stratford)
No person shall operate a motor-
boat in excess of Slow-No-Wake:
(A) When passing marinas, yacht
clubs, fuel docks, anchorages and
docks, boat launches and congest-
ed areas.

(B) Within the following specific
areas:(1) the area bounded north-
erly by a point five hundred feet
upstream from navigation aid #4
and bounded southerly by a point
five hundred feet downstream from
navigation aid #3;
(2) the channel east of Nells Island
and all channels, creeks or water-
ways within the Charles E. Wheeler
Wildlife Management Area, includ-
ing Nells Island;
(3) the area bounded northerly by
the Devon railroad bridge between

LOCAL REGULATIONS, ACCESS & PUMPOUT INFORMATION

Milford and Stratford and bounded southerly by navigation aid #14; and (4) the area bounded northerly by the northernmost tip of Wooster Island and bounded southerly by the southernmost tip of Wooster Island.

M15- Milford Boat Works

(Milford Harbor)
VHF 68 or (203) 877-1475
Memorial Day weekend-Columbus Day, Mon -Fri, 8 am-4:30 pm



M16- Milford Harbor Marina

(Milford Harbor)
VHF 68 or (203) 877-1475
Memorial Day weekend-Columbus Day, Mon -Fri, 8 am-4:30 pm



M17- Milford Lisman Landing

(Milford Harbor)
VHF 9 or (203) 874-1610
May - Oct, Daily, 7 am - 8 pm



M18- Port Milford Marina

(Milford Harbor)
(203) 301-2223
May - Oct, Daily, 8 am - 4 pm



Town of Stratford Pumpout Boat

See # S27- Stratford



MONROE

Lake Zoar

See # S9- Southbury

MONTVILLE

Gardner Lake

See # S1- Salem

MORRIS

M19- Bantam Lake - 947 acres.

16 Palmer Road, Morris.
Parking: 20 spaces
Regulations: 6 mph limit in Nick's Cove. Boats towing waterskiers not permitted within 150 feet of shore, except taking off or landing, no riding on deck, no motors 11 p.m. to 5 a.m., no kite skiing or parasailing without permission



NEWTOWN

N1- Lake Lillinonah - 1,547 acres, (Pond Brook) 162 Hanover Road Newtown.

Parking: 60 spaces.
Regulations: Same as Lake Lillinonah number 24- Bridgewater



NEW BRITAIN

N2- Batterson Park Pond - 140 acres. 456 Alexander Road, New Britain. Parking: 25 spaces.

Regulations: Use of internal combustion engines prohibited. Watercraft launched and recovered only at the state boat ramp.



NEW CANAAN

N3- New Canaan Town Park

Ponds
Regulations: Use of vessels prohibited without permission of Director of Recreation.

NEW FAIRFIELD

N4- Ball Pond - 82.5 acres.

9 Ball Pond Rd, New Fairfield
Parking: 8 spaces.
Regulations: Vessels with motors attached prohibited.



N5- Candlewood Lake

5,064 acres (Squantz Cove)
Squantz Pond State Park, Old Bogus Road, New Fairfield.
Regulations: Same as Candlewood Lake, see # D1-Danbury. Parking 75 spaces.



N6- Squantz Pond - 270 acres,

Shortwoods Road, New Fairfield
Parking: 25 spaces.
Regulations: Vessels launching from State boat launch are prohibited from using a motor or combination of motors in excess of 25 HP. Larger motors may be attached but the propeller must be removed and the motor inclined out of the water or as high as possible. No motorized vessels may land or

unload passengers or equipment on DEEP-owned property outside of the launch area. 45 mph daytime limit, 25 mph limit from 1/2 hour after sunset to 1/2 hour before sunrise. M.S.D. (toilet) on vessels shall not be capable of overboard discharge.



NEW HARTFORD

West Hill Pond

See # B5- Barkhamsted

New Haven

N7- Lighthouse Point

Lighthouse Point Park, 2 Lighthouse Road New Haven. Launch is located within the park. It is owned and operated by the City of New Haven. Parking: 60 spaces.



N8- City of New Haven - FTB

(New Haven Harbor)
(203) 410-7065
Power Avail.: 30/50 amps
Max LOA: 100+ ft, May 1- Oct 31, Daily 8 am - 5 pm
Fees: \$5/ft
Fuel Avail.: None



N9- Long Wharf Pier

(New Haven Harbor)
Memorial Day Weekend - Columbus Day, Daily, 24hrs (self-serve).



N10- Pequonnock Yacht Club

(New Haven Harbor)
(203) 773-9460
April 25 - Nov. 10, Daily, 8am - 5:30p



N11- Quinnipiac River Marina

(Quinnipiac River)
(203) 376-3116
Apr 1 - Nov 1, Daily, 9 am - 5 pm



N12- Waucoma Yacht Club

(Quinnipiac River)
(203) 789-9530
Apr - Nov, Mon - Fri, 12 pm - 6 pm



Branford Town Pumpout Boat

See # B12- Branford



NEW LONDON

N13- Thames River

1 State Pier Road, New London
Parking: 50 spaces.
Regulations: On the Thames River (New London - Norwich) 6 mph limit within 200 feet of any dock, pier or wharf. Use of a vessel under power prohibited within 200 feet of a bathing beach or area or bathing raft or float in New London. Dead slow speed permitted through entrance to Alewife Cove and to moorings in New London. No boats within 350 feet of bathing beach.



N14- City of New London - FTB

(Thames River)
(860) 443-3786 Call or email harbor-master at bjeff1369@sbcglobal for availability.

Power Avail.: 30/50 amps
Max LOA: 100+ ft Memorial Day - Labor Day
Fees: \$35/day for moorings. Call for slip pricing
Fuel Avail.: None



N15- Crocker's Boatyard, Inc.

(Shaw's Cove)
VHF 9 or (860) 443-6304
March 1 - Nov 30, Daily, 8 am - 5 pm



N16- Ferry Slip Dockominium Association

(Thames River)
(860) 460-8957
Memorial Day weekend - Labor Day, Daily, 9am - 5pm



LOCAL REGULATIONS, ACCESS & PUMPOUT INFORMATION

N17- New London City Pier

(Thames River)
VHF 9 or 860-443-3786
May 24 - Sept. 2, Fri. - Sun. and holidays, 9am - 5pm.



N18- Thamesport Marina - FTB

(Thames River)
PUMPOUT information
VHF 9 or (860) 442-1151
May 1 - Oct 31, Daily, 9 am - 5 pm
FTB information
Power Avail.: 30/50 amps
Max LOA: 100+ ft May 1 - Oct 31, Daily 9 am - 5 pm. **Fees:** \$3/ft
Fuel Avail.: Gas/Diesel



N19- Shrink the Boat, L.L.C.

Pumpout Boat
(Lower Thames River, Pine Island Bay) VHF 68 or (860) 245-6002 or petesmarineservices.com
Memorial Day weekend - Columbus Day. Daily, 9am - 5pm. After Columbus Day - Nov 1, all service areas by appointment only on-line



NEW MILFORD

N20- Housatonic River

Regulations: Vessels are prohibited from approaching within 300 feet on upstream side and downstream side of Bleachery Dam.

Lake Zoar

See # S9- Southbury

Lake Lillinonah

See # B21- Bridgewater

NORFOLK

N21- Tobey Pond Regulations:

Vessels with motors prohibited.

N22- Wood Creek Pond

- 145 acres, 428 Ashpohtag Road, Norfolk.

Launch: Shallow pond.

Parking: 12 spaces.



NORTH STONINGTON

N23- Anderson Pond (Blue Lake)

- 56.6 acres, 441 Cossaduck Hill Road, North Stonington.
Parking: 8 spaces.



N24- Billings Lake

- 97.4 acres, 100 Billings Lake Road North Stonington,
Parking: 6 spaces.



Bush Pond

See # L2- Ledyard

N25- Hewitt Pond

- 3 acres. Regulations: Use of internal combustion engines prohibited.

N26- Lake of Isles

- 88.7 acres, Lake Isles Road, North Stonington. Launch: Gravel launch.
Parking: 10 spaces.
Regulations: 8 mph limit.



N27- Long Pond

- 109 acres, 690 Lantern Hill Road, North Stonington.
Parking: 35 spaces.
Regulations: 5 mph limit, no water-skiing.



N28- Wyassup Lake

- 101 acres, 145 Wyassup Lake Road, North Stonington.
Parking: 8 spaces.
Regulations: 8 mph limit, no water-skiing except for period June 15 to first Sunday after Labor Day, when speeds in excess of 8 mph and water-skiing are permitted between 11 a.m. and 6 p.m. No towing of surf boards or water-skiers at any time between the islands and the east shore.



NORWALK

N29- Regulations: 6 mph, minimal wake: Five Mile River; within 300 feet of shore between Five Mile River and Noroton Point; Wilson

Cove (Noroton Point to Tavern Island to the knob of Wilson Point); portions of Village Creek; the entire inner harbor (Keyser Point to light #10 to Round Beach to Calf Pasture Beach); and within 300 feet of Calf Pasture Beach.

N30- City of Norwalk FTB

(Veterans Park)
(203) 829-8892
Power Avail.: 30/50 amps
Max LOA: 100+ ft May - Oct, 7 am - 9 pm
Fees: 8 am - 4pm \$1/ft, 4 pm - 12 am \$1/ft, 12 am - 8 am \$1/ft
Fuel Avail.: None



N31- Norwalk Cove Marina

(Charles Creek)
VHF 9, 72 or (203) 838-7600
May - Oct, Mon - Fri, 8 am - 7 pm; Sat - Sun, 8 am - 6 pm



N32- Norwalk Visitor's Dock

(Norwalk Harbor)
VHF 9 or (203) 829-8892
Apr 1 - Oct 31, Daily, 24 hours



N33- Rex Marine Center

(Norwalk River)
(203) 866-5555
May 1 - Nov 30, Daily, 8:30 am - 4:30 pm



N34- East Norwalk Blue, Inc.

Pumpout Boat
(Darien, Norwalk, Westport and Fairfield)

VHF 77 or (203) 857-1077
May 15 - Oct 30, Wed - Sun , 10:00 am - 4:00 pm



NORWICH

N35- Bog Meadow Pond

Regulations: Use of boats and canoes prohibited.

N36- The Marina at American Wharf

(Thames River)
VHF CH 68 or 860-886-6363
Apr 15 - Oct 15 Daily, 8am - 6pm



N37- American Wharf

Pumpout Boat
(Thames River)
VHF 68 or (860) 886-6363
April 15 - Oct 15, Daily, 8 am - 6 pm



OLD LYME

O1- Four Mile River

99 Old Cart Path, Old Lyme
Launch: Shallow launch conditions at low tide; clearance problem at high tide. Parking: 55 spaces.



O2- Great Island

99 Smith Neck Road, Old Lyme
Launch: Shallow at low tide.
Parking: 35 spaces.
Regulations: Connecticut River.
See # O7- Old Saybrook - Hartford.



O3- Lieutenant River

17 Shore Road, Old Lyme
Parking: 3 spaces.



O4- Rogers Lake

- 260 acres, 102 Grassy Hill Road, Old Lyme.
Parking: 20 spaces.
Regulations: Marine heads are prohibited. Boats propelled by air-plane propeller, fan or ducted fan are prohibited. Parasails are prohibited. Maximum of two water-skiers per boat. Personal watercraft operation permitted from 10 a.m. to 6 p.m. Monday through Friday and 10 a.m. to 7 p.m. Saturday and Sunday.

No person shall operate any boat on Rogers Lake which is propelled by an engine having a horsepower exceeding 135. Motor-powered craft prohibited beyond sign in cove at northwest end of lake. Boat traffic to proceed in southerly direction only on west side of Picnic Island, south-westerly direction only in excess of steerage way between Picnic Island and Whale Island, counterclockwise pattern throughout lake when in excess of steerage way speed. Speed limits: year-round, sunset to 10 a.m., 6 mph; steerage way with no wake in cove by Hains Park and in boat launch channel.



LOCAL REGULATIONS, ACCESS & PUMPOUT INFORMATION

05- CT DEEP Marine

Headquarters

(Connecticut River)
VHF 9 or (860) 434-6148
Memorial Day weekend - Oct 31,
Mon - Fri, 9 am - 4 pm; Sat - Sun
and holidays, 10 am - 5 pm



Connecticut River Pumpout Boat
See # 013- Old Saybrook



OLD SAYBROOK

06- Connecticut River

(Baldwin Bridge)
220 Ferry Road, Old Saybrook
Parking: 75 spaces.



07- CT River Regulations:

Connecticut River (Old Saybrook - Hartford) Shad fishing occurs on the Connecticut River, south of the Putnam Bridge to Long Island Sound. Boaters should use caution, during sundown on Sunday to sundown on Friday, April through June, to avoid gill nets being used by Shad fisherman. Please be alert for the 1,000 feet nets equipped with small floating lights at each end.

The following overall speed limits shall apply:

(A) A 25 mph nighttime speed limit from 1/2 hour after sunset until 1/2 hour before sunrise on all days of the year.

(B) A 30 mph limit from 1/2 hour before sunrise to 1/2 hour after sunset on Saturdays and Sundays from the Saturday preceding Memorial Day to the Sunday preceding Labor Day inclusive and on Memorial Day, Independence Day and Labor Day.

(C) 45 mph limit from 1/2 hour before sunrise to 1/2 hour after sunset, Monday through Friday, inclusive, during all seasons, and on Saturdays and Sundays from the Saturday following Labor Day to the Friday preceding Memorial Day, inclusive.

No person shall operate a motorboat in excess of Slow-No-Wake:
(A) When passing marinas, yacht clubs, anchorages and docks, boat launches and congested areas.

(B) Within the following specific areas:

(1) The area between the Saybrook breakwaters bounded northerly by the Saybrook inner light and bounded southerly by the Saybrook outer light in Old Saybrook;

(2) The area bounded northerly by navigation aid Connecticut River light #15 and bounded southerly by the southern most point of Saybrook Point in Old Saybrook;

(3) The area bounded northerly by navigation aid Connecticut River RED NUN #20 and bounded southerly by the railroad bascule bridge in Old Saybrook;

(4) The area bounded northerly by a point 800 feet upstream from the East Haddam Bridge and bounded southerly by a point 1,500 feet downstream from the East Haddam Bridge;

(5) The area bounded northerly by a point 500 feet downstream from the highway bridge in Middletown and bounded southerly by navigation aid Connecticut River light #87;

(6) The area bounded northerly by the navigation aid Connecticut River light #113 and bounded southerly by the water tower on property now or formerly known as the Connecticut Foundry in Rocky Hill;

(7) The area bounded northerly by the railroad bridge (north of the Bulkeley Bridge) and bounded southerly by navigation aid #143 (south of the Charter Oak Bridge).

08- Oak Leaf Marina - FTB

(Connecticut River)
VHF Channel 9 or (860) 388-9817
Power Avail.: 30/50/100 amp
Max LOA: 100 ft Apr 1 - Oct 31,
Mon - Fri 8 am - 5:30 pm, Sat 8
am - 4 pm, Sun 11 am - 3 pm; Nov
1 - Apr 1 closed Sun
Fees: call for prices & availability
Fuel Avail.: None



09- Ragged Rock Marina

(Connecticut River)
VHF 9 or (860) 388-1049
Apr 1 - Nov 30, Mon - Fri, 9 am - 4 pm



010- Saybrook Point Marina -

FTB

(Connecticut River)
PUMPOUT information
VHF 9 or (860) 395-3080
May 1 - June 30 and Sept. 1 - Oct.
31, Daily, 8am - 6pm; July 1 -
Aug.31, Daily, 7:30am - 7:30pm.

FTB information

Power Avail.: 30/50/100 amps
Max LOA: 240 ft May 1 - Oct 31,
Daily 7:30 am - 7:30 pm **Fees:**
Daily:\$1/ft; Nightly:\$3.95-\$4.50/ft
Fuel Avail.: Gas/Diesel



011-SHM Ferry Point Marina

(Connecticut River)
VHF 9 or (860) 388-3260
May 1 - Nov 15, Daily, 24 hours



012- S&S Marine, LLC - FTB

(Connecticut River)
PUMPOUT information
(860)388-9112
Apr 1 - Dec 31, Mon - Fri, 9 am - 5
pm; Sat, 9 am - 12 pm
FTB information
(860) 388-9112
Power Avail.: 30/50 amps
Max LOA: 65 ft Apr 1 - Dec 1,
Mon - Fri 9 am - 5 pm, Sat 9 am
- 12 pm
Fees: Daily: \$1/ft; Nightly \$3.50/ft
Fuel Avail.: None



013- Connecticut River Pumpout

Boat (Haddam, Chester, Deep
River, Essex, Lyme, Old Lyme,
Old Saybrook) VHF 72 or (860)
463-9753
Memorial Day Weekend - July 4,
Sat - Sun, 9 am - 5 pm; July 5 -
Aug. 31, Mon. - Sun. 9am - 5pm;
Labor Day - Oct. 31, Sat - Sun
9am - 5pm.



OXFORD

Lake Housatonic

See # S7- Shelton

Lake Zoar

See # S9- Southbury

PLAINFIELD

P1- Moosup Pond - 95.8 acres.
Regulations: Vessels greater than
18 feet in length or motors greater
than 10 hp prohibited.

PLAINVILLE

P2- Hamlin's Pond Regulations:
Use of internal combustion engines
prohibited. Sailboats prohibited.
Maximum 3 persons per boat, each
person must wear a PFD. Persons
under 16 in boat must be accom-
panied by an adult. Boats prohib-
ited within 50 feet of swimming
areas. Rowboats may not exceed
14 feet, canoes 16 feet.

P3- Paderewski Pond - 16 acres
Regulations: Use of all motors
prohibited. Maximum 3 persons per
boat and each must wear a PFD.
Persons under age 16 in boats
must be accompanied by an adult.
Boats prohibited within 50 feet of
swimming areas. Rowboats and
sailboats may not exceed 14 feet,
canoes 16 feet.

PLYMOUTH

P4- Lake Winfield - 16 acres.
Regulations: Use of all motors
prohibited. Maximum 3 persons
per boat, each must wear a PFD.
Persons under age 16 in boats
must be accompanied by an adult.
Vessels prohibited within 75 feet
of swimming areas. Rowboats and
sailboats may not exceed 14 feet,
canoes 16 feet.

P5- Plymouth Reservoir -39
acres, 180 North Street, Plymouth.
Launch is owned and operated by
the Town of Plymouth.
Parking: 13 spaces.
Regulations: None



PORTLAND

P6- Great Hill Pond - 76.1 acres
Regulations: Use of motors over 6
hp prohibited, 12 mph limit.

P7- Jobs Pond - 36 acres.
Regulations: Use of all motors
prohibited.

LOCAL REGULATIONS, ACCESS & PUMPOUT INFORMATION

P8- Petzold's Marine Center

(Connecticut River)
(860) 342-1196
Apr - Nov, Mon - Fri, 8 am - 5 pm;
Sat, 8 am - 1 pm



P9- Portland Boatworks

(Connecticut River)
(860) 342-1085
May 1 - Nov 1, Daily, 8 am - 4:30 pm



P10- Portland Riverside Marina

(Connecticut River)
(860) 342-1911
May 1 - Oct 15, Daily, 8 am - 5 pm



P11- Yankee Boat Yard & Marina

(Connecticut River)
VHF 68 or (860) 342-4735
May 15 - Dec 30, Daily, 24hrs.



PRESTON

P12- Amos Lake - 113 acres.
158 Preston Plains Rd., Preston
Parking: 25 spaces.
Regulations: 8 mph limit, no water-skiing except for period June 15 to first Sunday after Labor Day, when speeds in excess of 8 mph and water-skiing are permitted between 11 a.m. and 6 p.m.



P13- Avery Pond - 50.6 acres.
45 Lynn Drive, Preston.
Parking: 10 spaces. Regulations: 8 mph limit, no water-skiing.



REDDING

R1- Huntington State Park Pond
20 acres. Regulations: Use of internal combustion engines prohibited

RIDGEFIELD

R2- Mamasasco Lake - 89.2 acres, 48 Mamasasco Road, Ridgefield. Regulations: Use of internal combustion engines prohibited. Parking: 10 spaces



R3- Pierrepont Pond - 45 acres, Pierrepont State Park 60 Barlow Mountain Road, Ridgefield. Regulations: Use of internal combustion engines prohibited. Launch: Access immediately on the right in State Park. Parking: 3 spaces.



R4- Great Pond

Regulations: Use of internal combustion engines prohibited

SALEM

S1- Gardner Lake - 529 acres. 147 Old Colchester Road, Salem. Parking: 54 spaces. Regulations: 6 mph limit from sunset to 8 a.m. Slow-No-Wake between Minnie Island and the eastern shore.



S2- Horse Pond - 13.2 acres, 295 New London Road, Salem. Parking: 10 spaces. Regulations: Use of internal combustion engines prohibited.



S3- Mitchell Pond

Regulations: Vessels with motors attached prohibited.

SALISBURY

S4- Twin Lakes - 843 acres, State Boat Ramp Access Road, Salisbury. Launch is located on East Twin Lake. Regulations: Seaplanes prohibited. 3 water-skiers limit per boat, 35 mph limit except 6 mph limit within 200 feet of vessel or dock except taking off or landing water-skier, also 6 mph limit from 1/2 hour after sunset to 1/2 hour after sunrise. Water-skiing activity to go counter-clockwise on east and west halves of East Twin Lake.



S5- Wononscopomuc Lake - 348 acres. Ethan Allen St, Salisbury. Regulations: Motors are limited to 12 cubic inches (approximately 10 hp). No water-skiing.

Launch is owned and operated by the Town of Salisbury. Open 7:00 a.m. to 8:00 p.m. from third Saturday in April to Labor Day; from Labor Day to October 31, M-F, 7:00 a.m. to 8:00 p.m., weekends, 7:00 a.m. to noon. \$10 fee for nonresidents. Parking 20 spaces



SEYMOUR

Lake Housatonic

See # S7- Shelton

SHARON

S6- Mudge Pond (Silver Lake) - 207 acres, 90 Silver Lake Shore Road, Sharon. Launch: Weed-choked in summer. Parking: 14 spaces. Regulations: 7 1/2 hp limit, 6 mph limit. Motorboat operation prohibited 1/2 hour after sunset to sunrise and anytime within 200 feet of town beach.



SHELTON

S7- Lake Housatonic

(Indian Well State Park) - 328 acres, 400 Indian Well Road, Shelton. (Seymour/ Oxford/ Derby/ Shelton) Parking: 45 spaces Launch: Launch is located in Indian Well State Park, open April through September, call (203) 735-4311. Regulations: Vessels are prohibited from approaching within 300 ft. on upstream side or 1500 ft. on downstream side of Lake Housatonic Dam. Vessels proceeding upstream or downstream bear to their right. Minimum steerage speed within 25 ft. of shore or dock. 45 mph limit daytime, 25 mph from 1/2 hour after sunset to 1/2 hour before sunrise. No kite skiing or parasailing without permission.



SOMERS

S8- Somersville Mill Pond - 25 acres. Regulations: 6 mph limit, no water-skiing.

SOUTHBURY

Lake Lillinonah

See # B21 - Bridgewater

S9- Lake Zoar - 975 acres, 210 Scout Road Southbury. Parking: 60 spaces.

Regulations: 45 mph limit daytime, 25 mph from 1/2 hour after sunset to 1/2 hour before sunrise; vessels are prohibited from approaching within 300 feet on upstream side or 700 feet on downstream side of Stevenson Dam.



SOUTHINGTON

S10- Crescent Lake - 45 acres. Regulations: Use of internal combustion engines prohibited.

STAFFORD

Crystal Lake

See # E19- Ellington

S11- Staffordville Lake - 125 acres.

Regulations: 40 mph limit except 5 mph limit after 8 p.m. during July and August and after 7:30 p.m. at other times, also before 10 a.m. on Saturdays and holidays and before noon on Sundays.

STAMFORD

S12- Stamford Regulations: No vessels permitted within 100 feet of Cummings Park fishing pier. Slow-No-Wake (1) in Cove Island Channel, (2) in Westcott Cove west of a line extending from the jetty separating the two beaches at Cummings Park to the easternmost point of Shippan Point Peninsula, and (3) in Stamford Harbor, north of a line beginning at the southern tip of Shippan Point, then along the east breakwall to its western end, then south two hundred (200) feet, then west to a point south of the eastern end of the west breakwall, then

LOCAL REGULATIONS, ACCESS & PUMPOUT INFORMATION

north to the southwestern corner of the federal anchorage, then west to Highwater Rock and on to the unnamed charted rocks located approximately eight hundred (800) feet northwest of the end of the west breakwall, then north to the southern end of the stone jetty located southwest of the Dolphin Cove inlet.

S13- Czescik Municipal Marina

(Stamford Harbor)
(203) 977-5008
April - Nov, Daily, 24 hours



S14- Stamford Landing Marina

(Stamford Harbor)
VHF 9 or (203) 965-0065
Apr - Nov, Daily (except closed Wed), 9 am - 5 pm



S15- SHM Yacht Haven Marina Pumpout Boat

(Stamford Harbor)
VHF 9 or (203) 359-4500
May 1 - Oct 13, Daily, 8 am - 5 pm



STONINGTON

S16- Barn Island Launch

249 Palmer Neck Road, Stonington
Launch: Located within Barn Island Wildlife Area. Very crowded on weekends. Parking: 60 spaces.



S17- Stonington Regulations:

Stonington Harbor
- Slow-No-Wake for mechanically propelled vessels within the area bounded by the railroad causeway to the north, and within the area bounded to the south by the breakwater, and generally within a line from fixed navigation aid #5 (the end of the breakwater) to fixed Red Navigation Aid #8. No waterskiing within Stonington Harbor and within the waters north of a line running from red and green buoy "SP" to buoy "2" to the northwest tip of Sandy Point to Edwards Point. Also see # G18- Groton - Stonington, Mystic River.

S18- Dodson Boatyard

(Stonington Harbor) VHF 78
May 15 - Sept 15, 8 am - 9 pm;
Sept 16 - Nov 15, 8 am - 7 pm



S19- Greenhaven Marina, LLC - FTB

(Pawcatuck River)
(860) 599-1049
Power Avail.: 30 amps
Max LOA: 40 ft May - Oct, 24/7
Fees: \$1/ft for moorings
Fuel Avail.: None



S20- Mystic River Marina

(Mystic River)
VHF 9 or (860) 536-3123 Apr 1 -
Nov 30, Mon - Fri, 8 am - 5 pm;
Sat - Sun, 8 am - 7 pm



S21- Mystic Seaport Museum

Temporarily out of Service



S22- Mystic Shipyard East

(Mystic River)
VHF 9, 68 or (860) 536-4882
April 1 - Dec 1, Daily, 24 hours



S23- Norwest Marine Inc.

(Pawcatuck River)
VHF 68 or (860) 599-2442
May 1 - Oct 31, Daily, 24 hours



S24- SHM Yacht Yard at Mystic

(Mystic River)
VHF 9 or (860) 536-2293 May 1 -
Oct 31, Fri - Sat 8am - 6pm, Sun
- Thur 8am - 5pm.



Westerly Pumpout Boat

see # X4 - Rhode Island, Westerly
(Stonington Harbor, Little
Narragansett Bay, Pawcatuck
River, Watch Hill Harbor)



STRATFORD

S25- Regulations: Housatonic River and greater Stratford Harbor - 4 mph limit when passing boats and anchorages. Also See # M14 Milford-Shelton-Housatonic River.

S26- SHM Stratford Marina

(Housatonic River)
VHF 9 or (203) 377-4477
Memorial Day weekend - Labor
Day, Sun - Thur, 8 am - 6 pm; Fri -
Sat, 8 am - 8 pm



S27- Town of Stratford

Pumpout Boat
(Housatonic River - Milford &
Stratford) VHF 68; Memorial Day
weekend - Last weekend in Oct.,
Thur - Mon, 10am-6pm



SUFFIELD

S28- Suffield Town Park Ponds

Regulations: Vessels with motors
attached prohibited.

THOMPSON

T1- Little Pond - 64.8 acres,
23 Lakeview Street, Thompson.
Launch: Gravel launch, shallow
pond. Parking: 6 spaces.



T2- Quaddick Reservoir - 407.7
acres, Quaddick State Park,
678 Quaddick Town Farm Road,
Thompson. Launch: Open April 15
through November 27, 8 a.m. to
sunset. Parking: 6 spaces.



T3- West Thompson Lake - 239
acres. Launch: Rte. 193, go
straight across Rte. 12 at traffic
light. Take first right, then first left
after park headquarters to launch.
Launch is owned and operated by
the US Army Corps of Engineers.
Parking: 15 spaces.
Regulations: 5 mph limit, no
swimming or water contact activities.



TOLLAND

T4- Shenipsit Lake - 532 acres,
(Tolland, Ellington, Veron)
Note: Use of boats restricted to
those stored on site. Contact
the Shenipsit Lake Boat Storage
Facility (860-875-1850) for addi-
tional information concerning boat
storage space availability.

TORRINGTON

T5- Burr Pond - 85.1 acres,
699 Burr Mountain Road,
Torrington.
Launch: Heavily used, good sail-
ing, shallow at ramp. Parking: 25
spaces. Regulations: 8 mph limit,
no waterskiing.



T6- Stillwater Pond - 100 acres,
985 Norfolk Road, Torrington.
Parking: 6 spaces.
Regulations: The use of internal
combustion engines prohibited.



UNION

U1- Bigelow Pond - 24.5 acres,
Launch: In Bigelow Hollow State
Park (South End of) Bigelow Brook
Road Union.
Parking: 15 spaces.
Regulations: Use of internal
combustion engines prohibited.



U2- Breakneck Pond - 91.7 acres.
Regulations: Use of internal
combustion engines prohibited.

**U3- Mashapaug Lake, Bigelow
Hollow State Park** - 287 acres,
Bigelow Brook Road, Union.

Launch: In State Park.
Parking: 15 spaces.
Regulations: 10 mph limit, no
waterskiing.



LOCAL REGULATIONS, ACCESS & PUMPOUT INFORMATION

U4- Morey Pond - 44.8 acres, 731 Buckley Highway, Union. Launch: In Nipmuck State Forest. Shallow launch conditions, shallow pond. Parking: 10 spaces. Regulations: 8 mph limit, no water-skiing.



VERNON

V1- Bolton Lake, Middle - 121 acres, 251 Hatch Hill Road, Vernon. Parking: 5 spaces. Regulations: Motors limited to 6 hp.



V2- Bolton Lake, Upper - 50.3 acres 250 Hatch Hill Road, Vernon. Parking: 2 spaces. Regulations: Motors limited to 6 hp.



Shenipsit Lake - 532 acres. See # T4- Tolland

VOLUNTOWN

V3- Beach Pond - 372 acres. 205 North Shore Road, Voluntown. Parking: 25 spaces. Regulations: All motorboats - 6 MPH limit within 75 feet of shore, dock, raft, launching area, swimming area, except while taking off or landing a water skier, and 6 MPH limit from Tripps Cove to the dam at the westerly end of the pond. No water-skiing within 800 ft. of the dam.



V4- Beachdale Pond - 45.9 acres. 115 Ekonk Hill Road, Voluntown. Parking: 20 spaces. Regulations: 8 mph limit, no water-skiing.



V5- Green Falls Reservoir - 48.2 acres, Green Falls Road, Voluntown. Launch: Open 24 hours/day during season. Open from the Friday before the third Saturday in April through December 30th. Parking: 6 spaces.

Regulations: Use of internal combustion engines prohibited.



WALLINGFORD

W1- North Farms Reservoir - 64.4 acres, Leigus Rd., Wallingford. Launch: Shallow pond, weed problems. Parking: 20 spaces. Regulations: 8 mph limit, no water-skiing.



W2- Wharton Pond - 3 acres. Regulations: All vessels prohibited

WARREN

Lake Waramaug (Washington, Warren, Kent) See # W3- Washington

WASHINGTON

W3- Lake Waramaug 656 acres, (Washington, Warren, Kent) 30 Lake Waramaug Rd, Washington Regulations: From May 15 through September 15, inclusive, Slow-No-Wake in the cove adjacent to the State Park in northernmost 1,300 feet of the cove. 12 HP limit. Seaplanes prohibited. Call 860-868-6427 for vessel inspection prior to launching. A total of only 20 non-residents are allowed on the water through the the town and state park launches. Launch: Launch is owned and operated by the Town of Washington. Open 3rd Saturday in April until last week in June on Saturday, Sunday and Wednesday 6 to 11 AM & 4PM to Sunset; last week in June until Labor Day from Friday thru Monday 6 AM to Sunset and Tuesday thru Thursday 10 AM to 5 PM; and after Labor Day to last Sunday in October on Saturday, Sunday and Wednesday 6 to 11 AM & 4 PM to Sunset. All vessels must be inspected for aquatic vegetation. Parking 9 spaces (limited to 7 non-residents).



WATERFORD

W4- Waterford (Long Island Sound) 1 Dock Road, Waterford Launch: Very crowded on week-ends. Parking: 45 spaces.



W5- Waterford (Niantic River) 2nd Street, Waterford Parking: 100 spaces.



W6- Regulations: In Alewife Cove, 6 mph. Waterskiing permitted only in certain designated open water areas as delineated on the water use plan. Launch: Located approximately .25 mile northeast of Rte. 156 bridge across Niantic River in Waterford.

Niantic River Pumpout Boat See # E17- East Lyme



WATERTOWN

W7- Black Rock Pond - 5 acres. Regulations: All vessels prohibited.

W8- Winnemauug Lake 155 acres. Regulations: (effective on all lakes and ponds in Watertown) 7 mph limit. Vessels with internal combustion engines attached prohibited. Vessels prohibited within 50 feet of swimming areas.

West Haven

W9- City Point Yacht Club Inc. (West River) VHF 9 or (203) 789-9301, Apr 15 - Oct 30, Mon - Fri 9 am - 7 pm, Sat - Sun 8am - 7pm.



Branford Town Pumpout Boat See # B12- Branford (West Haven, New Haven, East Haven, Branford, Thimble Islands, Schemhead Harbor, Guilford)



WESTBROOK

W10- Messerschmidt Pond - 73 acres, 390 Stevenstown Road, Westbrook. Parking: 10 spaces. Regulations: Use of electric motors permitted.



W11- Regulations: Patchogue River, Menunketesuck River and within 500 feet of shoreline — 5 mph limit and no waterskiing except in special areas.

W12- SHM Pilots Point Marina (Westbrook Harbor) VHF 9 or (860) 399-7906 or (860) 339-1800 May 1 - Oct 31, Daily, 7:30 am - 5 pm



W13- Harry's Marine Repair (Patchogue River) (860) 399-6165 April - Oct, Daily, 9 am - 4 pm



W14- SHM Pilots Point Pumpout Boats (Westbrook Harbor) May 1-Oct 31: 7 am-5 pm VHF 9 or 399-7906



WESTPORT

W15- Elaine Road Launch: Under I-95 on the east side of river. Rte. 136 to Compo Road, take first right to launch. Parking: 25 spaces.



W16- Regulations: Saugatuck River, Bermuda Lagoon, Shorehaven Marsh, harbors and congested areas - 5 mph limit. No waterskiing or surf-boarding in any channel.

W17- Ned Dimes Marina (Compo Cove, Saugatuck River) VHF 11 or (203) 341-1063 May - Oct, Daily, 8 am - 8 pm



LOCAL REGULATIONS, ACCESS & PUMPOUT INFORMATION

W18- East Norwalk Blue, Inc.

Pumpout Boat

(Darien, Norwalk, Westport and Fairfield)

VHF 77 or (203) 857-1077

May 15 - Oct 30, Wed - Sun ,
10:00 am - 4:00 pm



WETHERSFIELD

W19- Regulations: Wethersfield Cove – 6 mph limit.

W20- Wethersfield Cove Pumpout - FTB

(Wethersfield Cove)

Pumpout information

May - Oct, Fri - Sun, 10 am - 6 pm

FTB information (860) 883-9424

Power Avail.: None

Max LOA: 35 ft May 1 - Oct 31,

Daily 8 am - 7 pm

Fees: Mooring: \$25 per day/night;

Slip: \$40 per day/night

Fuel Avail.: None



WINCHESTER

W21- Highland Lake - 445 acres
297 West Lake Street, Winchester.
Parking: 28 spaces.

Regulations: 6 mph limit from 1/2 hour after sunset to 1/2 hour before sunrise, and 6 mph limit from 5:00 p.m. Sunday to 1/2 hour before sunrise on Monday (Sunday before Memorial Day to Sunday preceding Labor Day). 45 mph limit on Saturdays, Sundays, and holidays. Boats greater than 22 feet in length and pontoon boats greater than 30 feet in length are prohibited.

No staging of personal watercraft, motorboat or water-skiing activities from town-owned beaches or park. Overnight mooring prohibited.



W22- Park Pond - 82 acres,
29 Blue Street, Winchester.

Parking: 12 spaces.

Regulations: 8 mph, no water-skiing.



PHOTO CREDIT - BRIAN KIRBY

W23- Winchester Lake - 246 acres, West Road, Winchester.

Parking: 25 spaces.

Regulations: 8 mph limit, no waterskiing.



W24- Mad River Impoundment

- 3 acres.

Regulations: All vessels prohibited.

WINDHAM

W25- Beaver Brook Pond

(Bibbins Pond) - 8.5 acres. 483 Back Road Windham.

Parking: 15 spaces.

Regulations: Manually propelled vessels permitted, May 16 to October 31. Use of all motors prohibited.



WINDSOR

W26- Connecticut River

(Bissel Bridge)

265 East Barber Street, Windsor

Parking: 18 spaces



W27- Rainbow Reservoir

(Farmington River) - 240 acres,

118 Merriman Road, Windsor.

Parking: 15 spaces.

Regulations: 35 mph limit.



W31- Griggs Pond Regulations:

Use of internal combustion engines prohibited.

W32- Muddy Pond (Pond Factory)

- 130 acres. Regulations: 5 hp limit.

NEW YORK - FISHERS ISLAND

X1- Shrink the Boat.

L.L.C. Pumpout Out

(Fishers Island, NY)

VHF 68 or (860) 245-6002 or

petesmarineservices.com

Memorial Day weekend -

Columbus Day. Daily, 9am - 5pm

After Columbus Day - Nov 1, all

service areas by appointment only on-line



RHODE ISLAND - WESTERLY

X2- Avondale Boat Yard Inc.

(Pawcatuck River)

VHF CH 9 or 401-348-8187 Apr-

Oct 8am-5pm; \$9.00



X3- Westerly Yacht Club

(Pawcatuck River)

VHF CH 10, 401-596-7556, or

401-596-5792 check for hours of

operation



X4- Westerly Pumpout Boat

(Stonington Harbor, Little

Narragansett Bay, Pawcatuck

River, Watch Hill Harbor)

VHF 8 or (401)-348-2572

May 19 - Oct. 8, Mon - Thur, 9

am - 3 pm; Fri - Sun & holidays, 9

am - 6 pm.



WOLCOTT

W28- Scoville Reservoir - 121 acres. Wolcott.

Launch: Rte. 69, east on Nichols Road. Bear left onto Woodtick Rd., then turn left onto Scoville Road.

Launch is at the end. Launch is owned and operated by the Town of Wolcott. Parking: 10 spaces.

Regulations: Vessel operation prohibited between sunset and sunrise. No waterskiing, windsurfing or parasailing. Use or possession of internal combustion engines prohibited. Sailboats prohibited. No launching from a roadway.



WOODBURY

Lake Quassapaug

See # M7- Middlebury

WOODSTOCK

W29- Black Pond - 73.4 acres

100 Camp Road, Woodstock.

Parking: 10 spaces.

Regulations: 5 hp limit.



W30- Roseland Lake - 96.1 acres.

Launch: Courtesy of Roseland

Park on west side of lake. Rte.

171, north on Roseland Park Rd.

Park is on the right. Launch is privately owned and

operated for the Town of

Woodstock. Open sunrise – sunset.



Environmental Awareness



PHOTO CREDIT - MARK CHANSKI

What can I do to prevent the spread of non-native species?

Connecticut offers a wide variety of boating opportunities. Whether your boating preference is fresh water lakes and ponds or the salty water of Long Island Sound, you should be aware that aquatic invasive species have entered CT waters and may be here to stay. Aquatic Invasive Species (AIS) are non-native plants or animals that tend to grow at a rate such that they can displace beneficial native species, disrupt the ecosystem and drastically reduce recreational activities, including swimming. Freshwater aquatic invasive plants can form a dense mat just below the water's surface, which interferes with boating, swimming and other recreational activities.

These species may have been introduced when large cargo ships took on ballast water in foreign waters and discharged in US waters. Steps are being taken nationally to minimize these introductions. If a vessel sits at a dock for too long, growth can occur on the hull, as well as bilge areas, live wells, or other places that may collect water are good hiding places for AIS to hitchhike between ports or waterbodies. Local boaters can help by removing the species on their boats and trailers and properly preparing and maintaining their boat's bottom. You can help prevent new introductions of invasive plants and animals: Clean, Drain, Dry your boat and gear.



Clean, Drain, Dry Method

BEFORE LEAVING THE LAUNCH:

✓ **Clean:** remove any visible mud, plants, fish or animals before transporting equipment.

✓ **Drain:** eliminates water from equipment, such as a live well, before transporting.

AT HOME PRIOR TO YOUR NEXT LAUNCH:

✓ **Dry:** anything that comes into contact with water (boats, trailers, anchors, propellers, fishing equipment, clothing, dogs, etc.) for a minimum of one week.

✓ If drying isn't possible, wash with hot water (preferably high pressure).

✓ Never release plants, fish or animals into a body of water unless they came out of that body of water.

✓ Dispose any unused bait in an upland trash.

HOW CAN I CLEAN MY BOAT TO PREVENT THE SPREAD?

Dry equipment for a minimum of one week (hot/dry weather) and a minimum of four weeks (cool/wet weather) before entering new waters.

OR.....

Wash with hot water, preferable high pressure.

Dip equipment into 100% vinegar for 20 minutes prior to rinsing. Use a 1% salt solution and leave on for 24 hours prior to rinsing (2/3 cups of salt to 5 gallons of water).

“Wet” with bleach solution (1 oz. per gallon) or soap and hot water (Lysol, boat soap, etc.) for 10 minutes prior to rinsing.




STOP AQUATIC HITCHHIKERS!

Prevent the transport of nuisance species.
Clean all recreational equipment.
www.ProtectYourWaters.net

1. Eurasian milfoil:

Submerged, perennial aquatic plant with green feathery type leaves. The stems are brownish-red to light green. Milfoil produces pink flowers between July and August.

1



Alison Fox, University of Florida

2



Robert Vitaleki, Doronicum Kf

2. Fanwort:

Submerged plant that ranges in color from grass green to olive and to reddish brown. The leaves are finely divided and strictly opposite arranged. Small white flowers with six petals emerge among the floating leaves.

3



Lacie Kehlhoff, UConn

3. Hydrilla:

Submersed, rooted plant with long stems that branch at the surface where growth becomes horizontal and dense mats form under the water surface. Leaves are small and pointed and the plant will produce tiny white flowers.

4



4. Zebra mussel:

Zebra mussels are small, striped rigid mussel that grows to a maximum length of 2.5 cm (approximately one inch) in length. The shell color is black or brown with variable white to yellow striped or zig zag patterns and they can live up to five years. Zebra mussels are established in Lakes Lillinonah, Zoar and Housatonic in the Housatonic River, and the Twin Lakes in Salisbury. These mussels can impact the ecosystem, foul boat hulls and engine cooling systems, are sharp to step on and can clog power plant, industrial and drinking water intakes.

5



Michelle Safran

5. Quagga mussel:

The quagga is slightly larger than the zebra mussel. The shell is striped but is more pale toward the end of the hinge. Color patterns vary widely with black, cream, or white bands. The quagga has a rounded angle and a convex ventral side. Quagga mussels have not been found in Connecticut waters.

6

Dave Cich, Ohio Sea Grant



6. Chinese mitten crab:

The claws are of equal size and appear “furry” with whitish tips. The smooth shell is brown to green with four spines (the fourth can be small) on each side. There is a notch between the eyes. In June, 2012, a juvenile Chinese mitten crab was collected from the Mianus River in Greenwich. This is the first confirmed report of this invasive in CT. This crab reproduces in saltwater but spends most of its life in freshwater.

7. New Zealand mud snails:

Relatively small snail that has brown or black cone shaped shell with seven to eight whorls. Between the whorls are deep grooves. This snail has the ability to reproduce quickly and populations can rapidly reach high densities under suitable conditions. New Zealand mud snails have not been found in Connecticut waters.

7

New Zealand Mudsnail - US Geologic Survey



8. Rusty crayfish:

A large crayfish with reddish spots on each side of the body just in front of the tail, grayish green color, smooth mandibles (mouth parts without serrated edge) and black bands on tips of claws. Rusty crayfish are aggressive and can displace native crayfish. They feed heavily on invertebrates that are important food sources for fishes and can destroy aquatic vegetation beds, impacting habitat used by other invertebrates and game fish. Rusty crayfish are often spread via bait buckets. Rusty crayfish can be found in a number of freshwater systems throughout Connecticut.

8

Jeff Gunderson MN Sea Grant



9

Noel Brinker USGS



9. Asian clam:

A bivalve that can grow as large as 5 cm (2 inches) wide and live up to seven years. Asian clams can be identified by the presence of yellow and brown color concentric rings on their shell. The outer side of the

shell can flake, revealing white spots. Asian clam excretions encourage algal growth which reduces water quality for native flora and fauna. Asian clams can aggressively colonize the bottom of waterways and can outcompete native species for space. Asian clams can be found in a number of freshwater systems throughout Connecticut.

HELP KEEP Invasive Species (AIS) OUT OF CONNECTICUT WATERS!

It is critical that boaters take responsibility for stopping the spread of these plants and animals.

Failure to remove all vegetation and the listed aquatic invasive species, that are visible and identifiable without optical magnification, is subject to a fine of \$95 for each such violation.



**STOP AQUATIC
HITCHHIKERS!™**

IT IS ILLEGAL TO TRANSPORT on a boat or trailer any vegetation and the following aquatic invasive species (as determined by the Commissioner pursuant to CGS Section 15-180; see www.ct.gov/deep/boating):

- Asian clam (*Corbicula fluminea*)
- Chinese mitten crab (*Eriocheir sinensis*)
- New Zealand mudsnail (*Potamopyrgus antipodarum*)
- Quagga mussel (*Dreissena bugensis*)
- Rusty crayfish (*Orconectes rusticus*)
- Zebra mussel (*Dreissena polymorpha*)

Prevent the transport of nuisance species.
Clean all recreational equipment.

www.ProtectYourWaters.net

SEE PAGE 52 for methods to remove AIS



Connecticut's Clean Boater Program

Using sound environmental boating practices protects our resources and ensures the future health of Connecticut's waters. The Clean Boater Program encourages the state's boaters to use clean boating techniques. Support marinas that are environmentally responsible. For information about the Clean Boater Program or Clean Marina Program, contact the Boating Division at 860-434-8638 or visit: www.ct.gov/deep/boating.

Boat Hull Maintenance

If your marina allows underwater hull cleaning, please proceed with caution:

- DO NOT clean boat bottoms painted with ablative paints.
- Use hard bottom paint if you need to clean your boat bottom throughout the season (sailboats).
- Ask your marina operator if there are any specific guidelines you need to follow while cleaning your boat bottom.
- Use only soft material (sponges, not brushes!) to clean growth off the hull.
- Use stainless steel pads and/or brushes only on UNPAINTED surfaces.
- Stop cleaning in the water if colored plumes of paint appear in the water.
- Do not paint zincs. When replacing zinc anodes, bring them ashore for recycling.
- Hire a professional diver and tell them you expect them to minimize pollution.

MARPOL Regulations

All vessels must obey MARPOL regulations developed in the 1970s, revised in 2006 and guidelines accepted in 2012 to protect the marine environment from operational pollution. The U.S. legislation that implements MARPOL Annex V, bans the dumping of specified garbage and all plastics in all navigable waters of the United States. (It is illegal to discard fishing line on land or in state waters.) It also places restrictions on the disposal of other types of shipboard solid wastes. Vessels over 26 feet must display a durable placard explaining MARPOL Annex V disposal regulations.

Marine Sanitation Devices (MSDs)

All vessels with an installed toilet are required to have a Coast Guard certified Marine Sanitation Device (MSD) attached to the toilet. Visit www.ct.gov/deep/cva for more information. A macerator alone is not a certified MSD. A macerator only grinds the sewage. It does not treat it to kill bacteria and viruses. All Coast Guard certified Type I and Type II MSDs have a

certification label affixed by the manufacturer. Holding tanks are not required to have a certification label. Visit the Environmental Protection Agency website at <https://www.epa.gov/vessels-marinas-and-ports/vessel-sewage-discharges>

The U.S. Coast Guard can issue fines of up to \$2,000 for the illegal discharge of untreated sewage. Section 15-175(a) of the Connecticut General Statutes provides that any person owning or operating a vessel from which untreated sewage is discharged from a MSD or bypass into the waters of this state has committed a class A misdemeanor. A class A misdemeanor is a criminal offense for which a person, if convicted, may be sentenced to a term of imprisonment of not more than one year and be fined an amount not more than two thousand dollars. State conservation officers and municipal marine police may enforce this law.

No Discharge Areas

It is illegal to discharge untreated sewage from your boat into any of Connecticut's waters.

Connecticut: All waters of Fishers Island Sound and its harbors from the Rhode Island State boundary to Byram Point, Greenwich, as well as the navigable reaches of all Connecticut rivers and tidal streams that drain into Long Island Sound within state boundaries, including the Hammonasset River, Menunketesuck River, Niantic River, Thames River, Housatonic River from the Derby Dam, and Quinnipiac River from the southern border of North Haven.

New York: Long Island Sound, including the open waters, harbors, bays and navigable tributaries of the Sound and a portion of the East River, from the Hell Gate Bridge in the west to the northern bounds of Block Island Sound in the east. Included in the NDA are: Peconic Estuary and East Hampton, Mamaroneck Harbor, Huntington-Northport Bay Complex, Port Jefferson Complex, Hempstead Harbor, Oyster Bay/Cold Spring Harbor Complex, and Hudson River.

Rhode Island: All waters.

See the EPA website at www.epa.gov/vessels-marinas-and-ports/no-discharge-zones-ndzs-state for a list of NDAs by state.

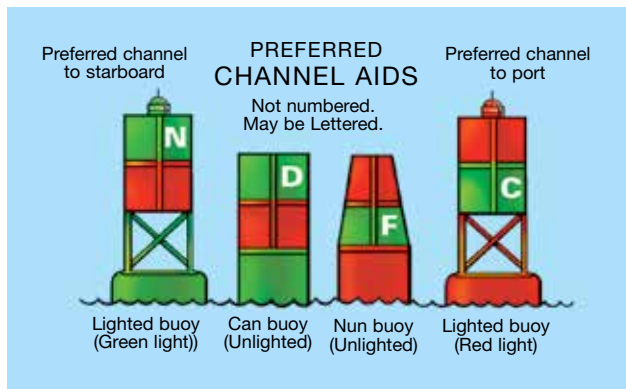
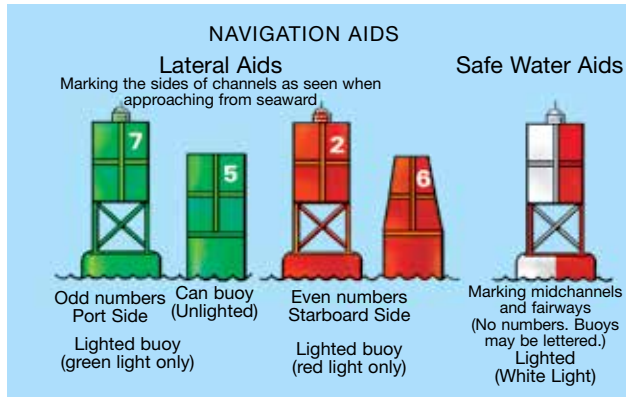
Pumpout Facilities

The Federal Clean Vessel Act directs excise tax dollars, collected on fishing tackle and motorboat fuel, to construct, operate and maintain pumpout stations. All CT CVA funded pumpouts and dump stations available to recreational boating public are FREE.

To find a land based pumpout facility or pumpout boat near you, see the map on page 34-35 or visit www.ct.gov/deep/pumpoutdirectory.



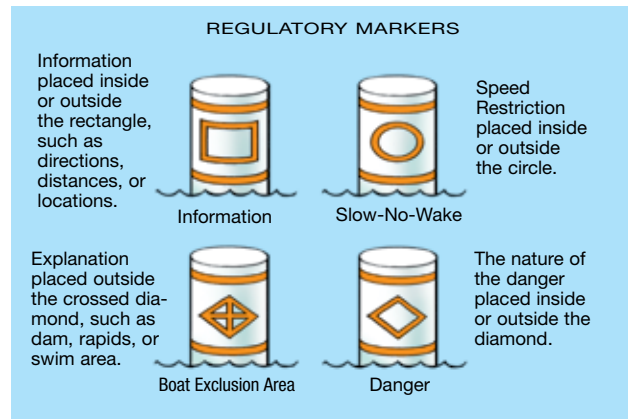
U.S. Aids to Navigation



Marker (Buoy or Beacon) Permits

The placement of regulatory, navigational markers, slalom course buoys or jumps requires a permit from the DEEP. Regulatory markers denote swim areas, speed zones, danger areas or information. Navigational markers designate channels. Markers must meet DEEP specifications regarding size, color, banding, symbols and wording. On tidal waters, a permit is required from both the DEEP and USCG. Visit the DEEP website at www.ct.gov/deep/boating and click on Laws /Regulations/ Permits.

NOTE: Permits for mooring buoys on tidal waters are issued by the Town, local Harbor Master, or the DEEP's Land and Water Resources Division and on inland waters by the Town or an applicable power generating company.



The Sound Signals

All vessels are required to exchange sound signals when their paths will lead them into close quarters. Depending upon the size of your vessel, a mouth, hand or power operated whistle or horn is required. The following four signals are the only signals that may be used by vessels, when within sight of each other, to signal their intentions.

- One short blast – I intend to leave you on my port side.
- Two short blasts – I intend to leave you on my starboard side.
- Three short blasts – Indicates the operation of astern propulsion.
- Five or more blasts – Indicates danger.

Anchor Lights

All vessels, when at anchor outside an officially marked anchorage, must exhibit, an all-around white light.

High Speed Ferries

High Speed Ferries (HSF) are capable of speeds of 60 knots (70 miles per hour) and above. When a HSF is approaching:


- Know and obey the USCG rules of the road.
- Make any changes in course or speed early and obvious to the HSF operator, and while still at least one mile from the ferry.

At night and in times of restricted visibility, display correct running lights and show a radar reflector. Monitor VHF Channel 13 for announcements from the ferry.

Navigation Lights (Underway)

Recreational boats must display their required navigation lights at all times between sunset and sunrise, and during daylight periods of reduced visibility. Shown below are the lights required.

POWER-DRIVEN VESSELS



POWER-DRIVEN VESSELS



NON-POWERED VESSELS



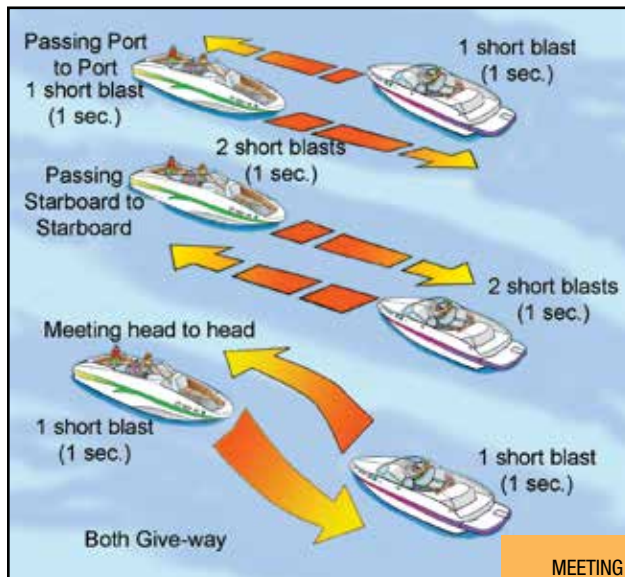
Sailing vessel

Rowboat or canoe

Sailboat under sail alone less than 23' Minimum requirement

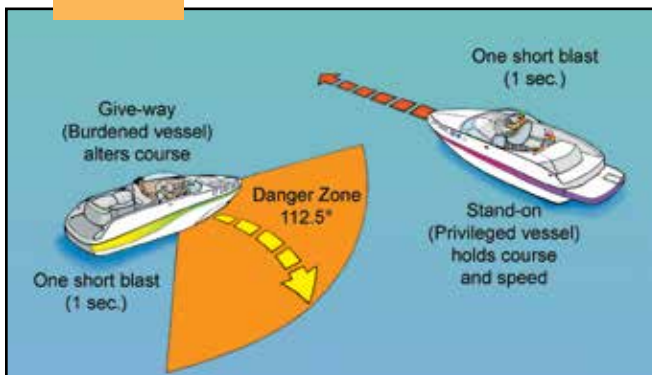
The lighting arrangements shown in the figures here have been taken from the U.S. Coast Guard Navigation Rules, International-Inland.

Navigation Rules



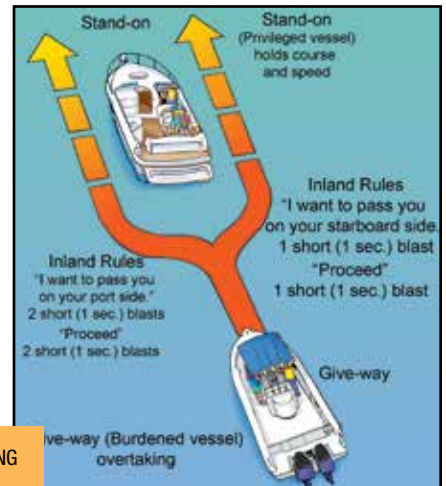
MEETING

CROSSING



TERMS TO KNOW:

- Stand-on vessel: The vessel that should maintain its course and speed (unless collision is imminent.)
- Give-way vessel: The vessel that must take early and substantial action to avoid collision by stopping, slowing down, or changing course.



OVERTAKING



Movable Bridges

The raising and lowering of train and traffic bridges are regulated by the US Coast Guard. You need to understand some critical information to safely pass under these bridges:

Bridge clearance - is the distance between the water surface and the lowest portion of the bridge over the channel. This distance is measured in feet and can be found on the chart that the bridge is shown. Bridge clearances are referenced at mean high tide, with clearances changing throughout the tidal cycle. At low tide there will be more clearance than at an above average high tide.

Many fixed and all moveable bridges will have a clearance gauge on each side of the bridge. This gauge will indicate the bridge clearance at the specific time you are passing under the bridge. Each gauge is installed on the end of the right channel pier or pier protection structure facing approaching vessels and extends to a reasonable height above high water so as to be meaningful to the viewer. Other or additional locations may be used under particular conditions or circumstances.

Air draft of a vessel - or vertical clearance is amount of vertical space that the boat needs to pass safely under an object. This distance is measured from the boat's waterline to the top of the highest structural object on the boat. By federal regulation, movable antennas that are not essential to navigation and fishing poles cannot count in the measurement. They must be lowered. If after lowering all of the nonstructural and nonessential navigation components of your vessel, you still cannot pass under the bridge, you will need to contact the bridge tender.

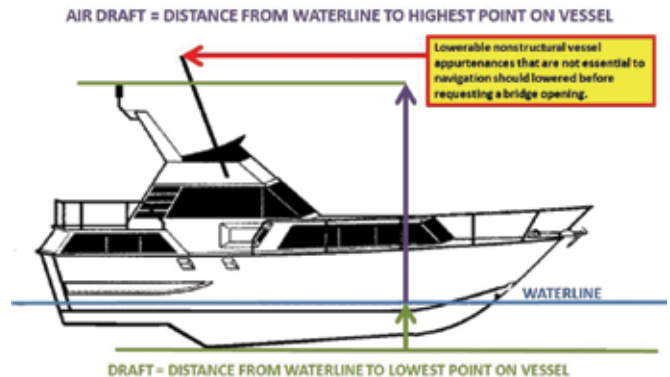
Signaling the Bridge:

Moveable bridges must open promptly and fully for the passage of vessels when a request or signal to open is given. However, there are bridges that have set opening and closing schedules to facilitate the smooth flow of traffic so you may have to wait.

There are several acceptable methods to contact the bridge tender to discuss scheduled openings and to request an opening. The best method is by VHF marine radio via channel 13 using low power (one watt). The vessel and the bridge tender shall monitor the frequency used until the vessel has cleared the draw.

Using the radio, identify the name of the bridge (repeated three times) you need opened and the name and description of your vessel (eg. sailboat, 30 foot powerboat). Let the bridge tender know the direction you are headed and when you request the opening. When radiotelephone contact cannot be initiated or maintained, sound or visual signals shall be used.

Sound signals shall be made by whistle, horn, megaphone,



hailer, or other device capable of producing the described signals loud enough to be heard by the drawtender. The sound signal to request the opening of a draw is one prolonged blast followed by one short blast sounded not more than three seconds after the prolonged blast.

If the tender can open the bridge immediately, the reply sound signal is one prolonged blast followed by one short blast sounded within 30 seconds of the requesting signal. When the draw cannot be opened immediately, the tender shall reply with five short blasts sounded in rapid succession within 30 seconds of the vessel's opening signal. The signal shall be repeated until acknowledged in some manner by the requesting vessel.

The visual signal to request the opening of a draw is a white flag raised and lowered vertically or a white, amber, or green light raised and lowered vertically. The tender shall reply in kind if the bridge can be opened or raise a red flag or swing a red light back and forth horizontally in full sight of the vessel within 30 seconds of the vessel's opening signal or show a fixed or flashing red light(s) within 30 seconds of the vessel's opening signal and repeat until acknowledged in some manner by the requesting vessel.

Five Short Blasts: If you hear this sound from the bridge and the bridge is open, it means the bridge is being closed. DO NOT TRY TO PASS through if you require an opening. The bridges are extremely heavy and are not easily stopped once the process has begun. The bridge tender may not be able to see you; WAIT for the next opening!

In areas where there is more than one moveable bridge, like New Haven Harbor, to eliminate confusion signals can vary. Checking the federal regulation cited above will provide those signals.

It is important to note that, the bridge tender shall take all reasonable measures to have the draw opened, regardless of the operating schedule of the bridge, for passage of emergency vehicles, vessels or other emergency situations, provided this opening does not conflict with local emergency management procedures which have been approved by the cognizant Coast Guard Captain of the Port.

Schedules for Bridges - Each movable bridge has its own opening schedule that is determined by federal regulation. Between May 15 and October 15, the five Amtrak movable Bridges will bridges reopen immediately after trains pass and will close in sufficient time for approaching trains to pass safely. Knowing the

schedule will help you to plan your trip, but you will still need to make your intentions known to the bridge tender.

You should be familiar with the schedule for the bridges that you will use. Their schedules are published in the USCG Local Notice to Mariners (<http://www.navcen.uscg.gov>), cruising guides and other boating related publications.

QUICK GUIDE TO TRANSITING MOVABLE BRIDGES

- Know the vertical clearance of your vessel (air draft).
- Check the vertical clearance of the bridge.
- Lower any moveable nonstructural objects or gear (radio antennas, outriggers etc...) if necessary to pass without forcing a bridge opening. IT IS ILLEGAL TO REQUEST AN OPENING without first lowering non-structural gear.
- If an opening is required check for scheduled openings
- Signal or contact the drawtender to request an opening
- When the bridge opens, pass through the draw as soon as possible in order to prevent unnecessary delays in the closure of the draw.

Do your part . . . know your vertical clearance. Don't request unneeded openings.

Violation of other statutes not listed here may require a court appearance. Consult the statutes or applicable penalties.

STATUTE NO.	INFRACTION	TOTAL AMOUNT DUE		INFRACTION	TOTAL AMOUNT DUE
15-9(a)	Failure to obey order of harbor master	174.00	15-140b	Illegal marine parade, regattas, races	80.00
15-129(a)(1)	Failure to comply with federal requirements regarding personal flotation devices	75.00	15-140d	Illegal obstruction to navigation or public use of waters	80.00
15-129(a)(1)	Failure to comply with federal requirements for personal flotation devices and children	75.00	15-140e	Illegal operation of boat without a certificate or operators license	120.00
15-129(a)(3)	Failure to comply with federal requirements regarding backfire flame controls	75.00	15-140e(f)	Unauthorized operation of a vessel engaged in water skiing	140.00
15-129(a)(4)	Defective muffling device	75.00	15-140g	Failure to carry boating operation certificate	120.00
15-129(a)(5)	Failure to comply with federal requirements regarding fire extinguishers	75.00	15-140h	Illegal operation of a boat by a person less than 12 years old	80.00
15-129(a)(6)	Failure to comply with federal requirements regarding sound signals devices	75.00	15-140j	Permitting person less than 16 years old to operate a personal watercraft without a certificate	120.00
15-129(a)(7)	Failure to comply with federal requirements regarding visual distress signals	75.00	15-140(j)	Failure to have certificate of personal watercraft operation on board while operating such watercraft	80.00
15-129(c)	Exceeding permitted noise level	220.00	15-140(j)(h)	Permitting passenger to ride in front of operator of personal watercraft	80.00
15-129(e)	Failure to comply with order re noise test (1st offense)	435.00	15-140m	Reckless boating, second degree	120.00
15-129(e)	Failure to comply with order re noise test (subsequent offense)	535.00	15-144(a)	Failure to display registration decals	75.00
15-129(h)	Altered or removed muffler	120.00	15-144(a)	Failure to carry vessel registration	75.00
15-129(a)	Failure to comply with federal requirements regarding the use of navigation lights	75.00	15-144(c)	Failure to display vessel registration	75.00
15-129(a)(d)	Failure to comply with federal requirements regarding anchor lights	75.00	15-144(h)	Illegal operation of vessel without number/registration (1st offense)	120.00
15-131	Violation of rules from preventing collisions	75.00	15-146	Failure to report change of address	75.00
15-132	Failure to help collision victim	120.00	15-147	Failure to report transfer, loss or theft of vessel	75.00
15-133(b)	Interference with navigation	120.00	15-149(a)	Failure to make written report to DEEP of boating accident involving death, serious injury or disappearance	136.00
15-133(c)	Alteration of boat capacity label	220.00	15-149(a)	Failure to make written report to DEEP of boating accident involving property damage in excess of \$500	75.00
15-133(f)	Violation of boating regulations	75.00	15-153	Altering or defacing registration or certificate of number	75.00
15-133(g)	Improper mooring to navigational aid	220.00	15-154(b)	Failure to stop vessel or take to designated area upon command	75.00
15-134(a)	Failure to have an observer while towing skier	80.00	15-154(e)	Failure to reduce speed when passing stationary law enforcement or fire rescue vessel	70.00
15-134(b)	Skiing in prohibited area	80.00	15-171	Discharging sewage in No Discharge Zone	up to 25,000.00
15-134(c)	Illegal skiing in darkness	80.00	15-175(a)	Discharge of untreated sewage	up to 2,000.00
15-134(d)	Reckless skiing	80.00	15-175(b)	Owning/Operating vessel without marine sanitation device or with device in nonoperable condition	75.00
15-135(a)	Failure to use SCUBA flag, buoy or other device	75.00	15-180	Transporting vessel or trailer without inspecting for and properly removing and disposing of vegetation	95.00
15-135(c)	Operating a vessel within one hundred feet of SCUBA flag	75.00	26-16-1	Prohibited acts at boat launches	75.00
15-139(b)	Violation of boating safety regulations	80.00	26-19	Operation of motorboat in Bantam River	50.00
			26-21	Defacing, obliterating or destroying posted notice	87.00

Homeland Security

Boaters must be cautious and constantly aware of surroundings. It is now illegal to stop or anchor beneath bridges. Secure and lock your boat when not on-board and, when stored, disable the engine. Avoid restricted areas such as dams, power plants, etc. and observe all security zones, especially around military installations.

Naval Vessel Protection Zone – You must stay at least 100 yards away from any military vessel and maintain minimum steerage speed within 500 yards. Violators face quick and severe response, not more than six years in prison and not more than a \$250,000 fine. You should report the following to the U.S. Coast Guard (see page 4 for telephone numbers):

- Suspicious persons conducting unusual activities near security areas, bridges, on or near the water.
- People establishing roadside stands near marinas and waterfront facilities.
- Unknown persons photographing or creating diagrams around power plants, under bridges, waterfront facilities or any other high risk areas.
- Unknown or suspicious persons loitering around waterfront areas.
- Suspicious persons attempting to borrow or rent watercraft
- Suspicious vendors attempting to sell or deliver merchandise or drop off packages in waterfront areas.

Safety and Security Zones - Boaters should not:

- Enter buoyed areas off the Niantic Bay or Jordan Cove side of Dominion/Millstone Power Plant, Waterford, CT.
- Enter waters within 100 yards of any anchored U.S. Coast Guard vessel.
- Stop, moor, anchor or loiter beneath a bridge or approach within a 25-yard radius of any bridge foundation, support, stanchion, pier or abutment except as required for the direct, expeditious transit beneath a bridge.

In addition to the areas listed above, all boaters should be aware of multiple Security Zones on the Thames River. These Security Zones are located at Electric Boat Shipyard - Groton, U.S. Coast Guard Academy - New London and Naval Submarine Base – Groton. Travel through these zones may be subject to periodic speed and entry restrictions. All vessels transiting these areas should listen for specific instructions via VHF marine radio, a loudhailer from official patrol vessels or personnel on shore. Boaters should comply with any instructions as quickly and as safely as possible.



Helpful Internet Addresses

National Oceanic and Atmospheric Administration (NOAA): www.noaa.gov

Print-on-Demand Charts and Historical Map and Chart

Collections: <https://www.nauticalcharts.noaa.gov/>

National Ocean Service Data Explorer (formerly Mapfinder):

<https://oceanservice.noaa.gov/dataexplorer/>

Chart No. 1: Nautical Chart Symbols, Abbreviations and Terms:

<https://nauticalcharts.noaa.gov/publications/us-chart-1.html>

National Weather Service: <https://www.weather.gov>

Search and Rescue Satellite-Aided Tracking:

<http://www.sarsat.noaa.gov/index.html>

Sunrise/Sunset Calculator:

www.esrl.noaa.gov/gmd/grad/solcalc/sunrise.html

National Ocean Service (NOS)

For a complete list of all NOS websites, go to:

<https://oceanservice.noaa.gov>

Real time tide information: www.co-ops.nos.noaa.gov/ports.html

U.S. Coast Guard websites

U.S. Coast Guard Local Notice to Mariners (by district):

www.navcen.uscg.gov/

U.S. Coast Guard Auxiliary: www.cgaux.org

Other websites

U.S. Power Squadrons: www.usps.org

provides cooperative charting information & training

Maptech (for raster nautical charts): www.maptech.com

Print on Demand Charts: www.oceangrafix.com

U.S. Army Corps of Engineers (provide information for navigable rivers, ports & channels: www.usace.army.mil)

Connecticut Department of Motor Vehicles: www.ct.gov/dmv

Connecticut Harbormasters: www.ct.gov/deep/harbormasters

	JAN	FEB	MAR	APR	MAY	JUNE	JULY	AUG	SEPT	OCT	NOV	DEC
1	6:50 a	8:07 a	6:57 a	9:03 a	9:10 a	9:55 a	10:05 a	11:15 a	12:36 p	1:03 p	2:24 p	1:50 p
2	7:39 a	8:50 a	7:47 a	9:44 a	9:50 a	10:36 a	10:51 a ^o	12:07 p	1:30 p	1:57 p	3:21 p	2:45 p
3	8:23 a	9:31 a	8:30 a	10:23 a	10:29 a	11:19 a ^o	11:39 a	1:01 p	2:25 p	2:53 p	3:22 p	3:43 p
4	9:05 a	10:12 a ^o	9:11 a	11:01 a	11:08 a ^o	12:05 p	12:31 p	1:56 p	3:22 p	3:52 p	4:26 p	4:43 p
5	9:47 a ^o	10:53 a	9:50 a	11:39 a ^o	11:49 a	12:53 p	1:24 p	2:52 p	4:23 p	4:57 p	5:29 p	5:40 p
6	10:30 a	11:33 a	10:29 a ^o	12:17 p	12:30 p	1:44 p	2:19 p	3:50 p	5:28 p	6:04 p	6:04 a	6:15 a
7	11:13 a	12:13 p	11:07 a	12:56 p	1:14 p	2:37 p	3:15 p	4:51 p	6:34 p	6:42 a	6:53 a	7:01 a
8	11:56 a	12:52 p	11:45 a	1:36 p	2:01 p	3:34 p	4:15 p	5:55 p	7:08 a	7:38 a	7:35 a	7:43 a
9	12:40 p	1:31 p	12:23 p	2:18 p	2:52 p	4:36 p	5:17 p	6:23 a	8:04 a	8:24 a	8:15 a	8:21 a
10	1:23 p	2:12 p	2:01 p	3:06 p	3:49 p	5:39 p	6:19 p	7:27 a	8:49 a	9:05 a	8:52 a	8:58 a
11	2:07 p	2:58 p	2:41 p	4:01 p	4:52 p	6:01 a	6:43 a	8:22 a	9:31 a	9:44 a	9:28 a	9:35 a
12	2:53 p	3:53 p	3:25 p	5:06 p	5:57 p	7:03 a	7:43 a	9:09 a	10:10 a	10:22 a	10:04 a*	10:13 a*
13	3:45 p	4:57 p	4:20 p	6:14 p	6:22 a	8:00 a	8:37 a	9:52 a	10:50 a	10:59 a*	10:40 a	10:54 a
14	4:42 p	6:00 p	5:26 p	6:43 a	7:24 a	8:52 a	9:24 a	10:34 a	11:29 a*	11:36 a	11:17 a	11:39 a
15	5:39 p	6:29 a	6:33 p	7:45 a	8:20 a	9:40 a	10:10 a	11:16 a*	12:09 p	12:13 p	11:58 a	12:28 p
16	6:33 p	7:23 a	7:04 a	8:39 a	9:10 a	10:27 a	10:55 a*	11:58 a	12:49 p	12:49 p	12:43 p	1:20 p
17	6:59 a	8:15 a	8:04 a	9:29 a	9:58 a	11:14 a*	11:40 a	12:41 p	1:28 p	1:27 p	1:35 p	2:17 p
18	7:45 a	9:06 a	8:58 a	10:18 a	10:46 a*	12:02 p	12:25 p	1:24 p	2:06 p	2:07 p	2:34 p	3:18 p
19	8:33 a	9:56 a*	9:48 a	11:06 a*	11:34 a	12:50 p	1:11 p	2:07 p	2:45 p	2:55 p	3:40 p	4:24 p
20	9:21 a	10:47 a	10:38 a*	11:55 a	12:23 p	1:38 p	1:57 p	2:49 p	3:30 p	3:54 p	4:49 p	5:30 p
21	10:12 a*	11:38 a	11:27 a	12:45 p	1:13 p	2:27 p	2:43 p	3:32 p	4:25 p	5:03 p	5:52 p	6:07 a
22	11:04 a	12:30 p	12:17 p	1:35 p	2:03 p	3:17 p	3:30 p	4:18 p	5:32 p	6:13 p	6:25 a	7:00 a
23	11:57 a	1:22 p	1:07 p	2:27 p	2:54 p	4:09 p	4:19 p	5:11 p	6:37 p	6:49 a	7:17 a	7:50 a
24	12:51 p	2:16 p	1:58 p	3:21 p	3:48 p	5:03 p	5:09 p	6:08 p	7:10 a	7:44 a	8:05 a	8:37 a
25	1:45 p	3:15 p	2:51 p	4:19 p	4:45 p	5:56 p	6:01 p	6:39 a	8:03 a	8:34 a	8:52 a	9:23 a
26	2:42 p	4:20 p	3:47 p	5:21 p	5:44 p	6:09 a	6:19 a	7:34 a	8:52 a	9:22 a	9:39 a ^o	10:10 a ^o
27	3:44 p	5:29 p	4:49 p	6:23 p	6:40 p	7:03 a	7:14 a	8:25 a	9:41 a	10:09 a ^o	10:26 a	10:56 a
28	4:51 p	6:32 p	5:56 p	6:46 a	6:56 a	7:52 a	8:04 a	9:13 a	10:29 a ^o	10:57 a	11:15 a	11:44 a
29	5:58 p	---	6:25 a	7:41 a	7:47 a	8:38 a	8:51 a	10:01 a	11:19 a	11:47 a	12:06 p	12:31 p
30	6:28 a	---	7:26 a	8:28 a	8:32 a	9:21 a	9:37 a	10:51 a ^o	12:11 p	12:37 p	12:57 p	1:19 p
31	7:20 a	---	8:18 a	---	9:14 a	---	10:25 a ^o	11:43 a	---	1:30 p	---	2:08 p

2019 Tide Table – Saybrook Point HIGH TIDE PREDICTIONS BETWEEN 6:00 a.m. AND 7:00 p.m.
 (Adjusted for daylight savings time) — 41.2833 N, 72.3500 W • Full Moon = o | New Moon = •

Tides and Currents

Boaters should be familiar with the effects of the tides and currents in Long Island Sound and lower river reaches. This body of water, rises and falls every 12 hours, and vast amounts of water move through places like Race Point on the western tip of Fishers Island, Plum Gut on Long Island and Hells Gate in New York on the western end of the Sound.

Strong winds accompanying a tide in the same general direction would tend to increase the tidal effect. Conversely, a tide flowing against a strong wind would be diminished in effect. It should be noted, though, that a wind contrary to a tide could create a hazardous condition with steep and confused waves.

at Old Saybrook Jetty
 at Duck Island
 at Madison
 at Falkner Island
 at Branford Harbor
 at New Haven Harbor
 at Milford Harbor
 at Bridgeport
 at Cos Cob Harbor

see tide table
 plus 7 minutes
 plus 12 minutes
 plus 19 minutes
 plus 24 minutes
 plus 25 minutes
 plus 26 minutes
 plus 33 minutes
 plus 38 minutes

APPROXIMATE TIDAL DIFFERENCES (BASED ON OLD SAYBROOK)


at Stonington less 1 hour, 43 minutes
 at Noank less 1 hour, 33 minutes
 at Norwich less 1 hour, 25 minutes
 at New London less 1 hour, 11 minutes
 at Millstone Pt. less 1 hour, 2 minutes

CONNECTICUT RIVER

at Essex plus 28 minutes
 at East Haddam plus 1 hour, 31 minutes
 at Portland plus 2 hours, 40 minutes
 at Hartford plus 4 hours, 19 minutes

Remember, New London and Fishers Island Sound tides occur before Old Saybrook. Bridgeport and Greenwich tides occur after Old Saybrook.

2019 SUN OR MOON RISE/SET TABLE

																								
	JAN		FEB		MAR		APR		MAY		JUN		JUL		AUG		SEP		OCT		NOV		DEC	
Date	AM	PM	AM	PM	AM	PM	AM	PM	AM	PM	AM	PM	AM	PM	AM	PM	AM	PM	AM	PM	AM	PM	AM	PM
1	7:18	4:31	7:03	5:06	6:26	5:41	6:34	7:16	5:48	7:49	5:19	8:19	5:20	8:29	5:45	8:09	6:16	7:25	6:47	6:33	7:23	5:46	6:58	4:21
2	7:18	4:32	7:02	5:07	6:24	5:42	6:32	7:17	5:46	7:50	5:18	8:20	5:20	8:29	5:46	8:08	6:17	7:23	6:48	6:31	7:24	5:44	6:59	4:21
3	7:18	4:32	7:01	5:08	6:23	5:43	6:31	7:18	5:45	7:51	5:18	8:20	5:21	8:29	5:47	8:07	6:18	7:21	6:49	6:30	6:25	4:43	7:00	4:21
4	7:18	4:33	7:00	5:10	6:21	5:44	6:29	7:19	5:44	7:52	5:17	8:21	5:21	8:29	5:48	8:06	6:19	7:20	6:51	6:28	6:26	4:42	7:01	4:20
5	7:18	4:34	6:59	5:11	6:20	5:46	6:27	7:20	5:43	7:53	5:17	8:22	5:22	8:29	5:49	8:04	6:20	7:18	6:52	6:26	6:28	4:41	7:02	4:20
6	7:18	4:35	6:58	5:12	6:18	5:47	6:26	7:21	5:41	7:54	5:17	8:22	5:23	8:28	5:50	8:03	6:21	7:16	6:53	6:24	6:29	4:40	7:03	4:20
7	7:18	4:36	6:57	5:14	6:16	5:48	6:24	7:22	5:40	7:55	5:16	8:23	5:23	8:28	5:51	8:02	6:22	7:14	6:54	6:23	6:30	4:38	7:04	4:20
8	7:18	4:37	6:56	5:15	6:15	5:49	6:22	7:24	5:39	7:56	5:16	8:24	5:24	8:28	5:52	8:01	6:23	7:13	6:55	6:21	6:31	4:37	7:05	4:20
9	7:18	4:38	6:54	5:16	6:13	5:50	6:21	7:25	5:38	7:57	5:16	8:24	5:25	8:27	5:53	7:59	6:25	7:11	6:56	6:20	6:32	4:36	7:06	4:20
10	7:17	4:39	6:53	5:17	7:11	6:51	6:19	7:26	5:37	7:58	5:16	8:25	5:25	8:27	5:54	7:58	6:26	7:09	6:57	6:18	6:34	4:35	7:07	4:20
11	7:17	4:40	6:52	5:19	7:10	6:53	6:18	7:27	5:35	7:59	5:16	8:25	5:26	8:26	5:55	7:57	6:27	7:08	6:58	6:16	6:35	4:34	7:08	4:20
12	7:17	4:42	6:51	5:20	7:08	6:54	6:16	7:28	5:34	8:01	5:16	8:26	5:27	8:26	5:56	7:55	6:28	7:06	6:59	6:15	6:36	4:33	7:08	4:20
13	7:17	4:43	6:49	5:21	7:06	6:55	6:14	7:29	5:33	8:02	5:15	8:26	5:27	8:25	5:57	7:54	6:29	7:04	7:00	6:13	6:37	4:32	7:09	4:20
14	7:16	4:44	6:48	5:22	7:05	6:56	6:13	7:30	5:32	8:03	5:15	8:27	5:28	8:25	5:58	7:52	6:30	7:02	7:02	6:11	6:39	4:31	7:10	4:21
15	7:16	4:45	6:47	5:24	7:03	6:57	6:11	7:31	5:31	8:04	5:15	8:27	5:29	8:24	5:59	7:51	6:31	7:01	7:03	6:10	6:40	4:31	7:11	4:21
16	7:15	4:46	6:45	5:25	7:01	6:58	6:10	7:32	5:30	8:05	5:15	8:28	5:30	8:23	6:00	7:50	6:32	6:59	7:04	6:08	6:41	4:30	7:11	4:21
17	7:15	4:47	6:44	5:26	7:00	6:59	6:08	7:33	5:29	8:06	5:16	8:28	5:31	8:23	6:01	7:48	6:33	6:57	7:05	6:07	6:42	4:29	7:12	4:21
18	7:14	4:48	6:43	5:27	6:58	7:00	6:06	7:35	5:28	8:07	5:16	8:28	5:32	8:22	6:02	7:47	6:34	6:55	7:06	6:05	6:43	4:28	7:13	4:22
19	7:14	4:50	6:41	5:29	6:56	7:02	6:05	7:36	5:28	8:08	5:16	8:28	5:32	8:21	6:03	7:45	6:35	6:54	7:07	6:04	6:45	4:27	7:13	4:22
20	7:13	4:51	6:40	5:30	6:55	7:03	6:03	7:37	5:27	8:08	5:16	8:29	5:33	8:20	6:04	7:44	6:36	6:52	7:08	6:02	6:46	4:27	7:14	4:23
21	7:12	4:52	6:38	5:31	6:53	7:04	6:02	7:38	5:26	8:09	5:16	8:29	5:34	8:20	6:05	7:42	6:37	6:50	7:10	6:01	6:47	4:26	7:14	4:23
22	7:12	4:53	6:37	5:32	6:51	7:05	6:00	7:39	5:25	8:10	5:16	8:29	5:35	8:19	6:06	7:41	6:38	6:48	7:11	5:59	6:48	4:25	7:15	4:24
23	7:11	4:54	6:35	5:34	6:50	7:06	5:59	7:40	5:24	8:11	5:17	8:29	5:36	8:18	6:07	7:39	6:39	6:47	7:12	5:58	6:49	4:25	7:15	4:24
24	7:10	4:56	6:34	5:35	6:48	7:07	5:57	7:41	5:23	8:12	5:17	8:29	5:37	8:17	6:08	7:38	6:40	6:45	7:13	5:56	6:50	4:24	7:16	4:25
25	7:10	4:57	6:32	5:36	6:46	7:08	5:56	7:42	5:23	8:13	5:17	8:30	5:38	8:16	6:09	7:36	6:41	6:43	7:14	5:55	6:52	4:23	7:16	4:25
26	7:09	4:58	6:31	5:37	6:44	7:09	5:55	7:43	5:22	8:14	5:18	8:30	5:39	8:15	6:10	7:34	6:42	6:42	7:15	5:54	6:53	4:23	7:17	4:26
27	7:08	4:59	6:29	5:38	6:43	7:10	5:53	7:44	5:21	8:15	5:18	8:30	5:40	8:14	6:11	7:33	6:43	6:40	7:17	5:52	6:54	4:23	7:17	4:27
28	7:07	5:01	6:28	5:40	6:41	7:11	5:52	7:46	5:21	8:16	5:18	8:30	5:41	8:13	6:12	7:31	6:44	6:38	7:18	5:51	6:55	4:22	7:17	4:27
29	7:06	5:02			6:39	7:13	5:50	7:47	5:20	8:16	5:19	8:30	5:42	8:12	6:13	7:29	6:45	6:36	7:19	5:49	6:56	4:22	7:18	4:28
30	7:05	5:03			6:38	7:14	5:49	7:48	5:20	8:17	5:19	8:29	5:43	8:11	6:14	7:28	6:46	6:35	7:20	5:48	6:57	4:21	7:18	4:29
31	7:04	5:05			6:36	7:15			5:19	8:18			5:44	8:10	6:15	7:26			7:21	5:47			7:18	4:30

Eastern Standard Time approximate for Central Connecticut and adjusted for Daylight Saving Time.



Important Information for anyone using a kayak, canoe, stand up paddleboard or other manually propelled boat.

Manually propelled boating activities (i.e. rowing, stand up paddleboarding (SUP), canoeing and kayaking, etc.) are rapidly evolving. It seems that new styles of these boats and ways to enjoy them are appearing nearly every day. Boats such as pedal driven kayaks and inflatable stand up paddleboards are attracting many new boaters and opening up new waters for many. Although these boats are attracting attention, traditional canoeing and kayaking activities are also gaining in popularity.

Unfortunately, the increase number of manually propelled boaters has also increased the number of paddling related injuries and deaths. No formal education is required to use a manually propelled boat in Connecticut. However, here are some rules that must be followed and good advice that will help keep your day on the water safe, more comfortable and fun from the start.

Take a lesson: Before venturing out on the water, consider taking a paddling course, the time and money you spend are well worth the investment! Knowing how to dress, the correct paddle strokes, the navigation rules, what equipment you should have with you on the water and how to use it, what to do in an emergency, being able to right and get back in your boat if you capsize are all skills that may lengthen your season and add to your boating enjoyment. Many of the paddling related accidents and deaths in Connecticut might have been eliminated had the victims received some form of education.

Do NOT paddle impaired: Do not drink alcohol or use drugs with serious side effects before or while paddling. These substances can reduce reaction time, balance, coordination, and judgment - all of which are vital to your survival in a threatening situation.

Put contact information on your boat: Attach an "IF FOUND" sticker to your unregistered boat or write the boat owners contact information in the boat. This contact information can help rescuers locate you faster should an emergency situation occur and the boat is found unattended. (See page 43, for more information about "IF Found" stickers.)

Know your ability: Be honest with yourself when planning a trip. Rough water, white water, or rapids can be difficult for experienced paddlers and are no place for beginners. Check the weather forecast, tides and water flows before heading out a location and for the period

Paddling Is Like Other Sports!

You need to have the right equipment and know the rules so that you can perform your best.



Always dress appropriately keeping in mind the water temperature. The best clothing recommendations will change seasonally but should always include wearing a life jacket.

PADDLING AWARENESS

of time you plan to be on the water. Changes in weather, tides and water flows can easily turn a calm waterbody that is within your paddling abilities into a deadly environment. Our website contains links to a number of good Connecticut weather forecasts and resources, www.ct.gov/deep/boatingweather.

Plan ahead: Know the waters that you are paddling and plan your day accordingly. Tell someone where you are going, what boat you are taking and when you plan on returning; this is called filing a “float plan.” The information in a “float plan” will help first responders rescue you faster should an accident occur.

Avoid Paddling Alone: Paddle with a friend or group. You will have someone that can help you get back in your boat or call for help if needed.

Wear appropriate clothing: The correct clothing choices can add significantly to your paddling comfort, extend your boating season and might save your life. Choose the most appropriate clothing you own. Dress in layers of clothing that will retain body heat when wet (fleece) and outer layers that repels water. Avoid cotton, which stays wet and does not retain heat. Wear a hat! (If you are a paddling in the cold water seasons consider investing in wet or drysuit, you will be amazed at the difference in comfort they make.)

WEAR A LIFE JACKET! The majority of paddlers that have died in Connecticut were NOT wearing a life jacket. Sadly, if they had been, the outcome of these accidents could have been much different. Connecticut law requires there be a properly fitting life jacket for everyone onboard a manually propelled vessel at all times. It also requires that all children less than thirteen years of age at any time during the year, and all adults between Oct 1 and May 31, wear a properly fitting life jacket while onboard a manually propelled vessel.

Note: Stand-up paddleboards are considered vessels (boats) by the U.S. Coast Guard unless they are being used in a surf zone or designated swim area. Anyone who is using a stand-up paddleboard is required to abide by all boating laws.

Attach a whistle to your life jacket: The sound of a whistle will travel farther than your voice and attract attention. Connecticut and federal laws require a sound producing device onboard all vessels.

Bring a communication device: Carry a phone in a waterproof bag and/or a waterproof marine VHF radio. In coastal/tidal waters a VHF radio is the best way to call for help. By using its modern VHF radio technology, the US Coast Guard can accurately pinpoint the location of a VHF radio transmission and send rescuers to that location faster than using traditional searching techniques. (Use VHF channel 16 to call the USCG. It is the international distress, safety and hailing channel.)

Know the local regulations and navigation rules: Waterways are filled with all types of vessels engaged in many different activities. Knowing and understanding the basic “rules of the road” will help make everyone’s day on the water much safer and enjoyable. Please DO NOT paddle in the middle of main channels, high traffic areas or interfere with the passage of other boat traffic.

Keep a lookout: Small paddlecraft can be difficult to see. Always keep an eye out for other boats that are coming close to you. If possible, wear brightly colored clothes or use other means to make you and your boat more visible on the water. Beware, that large boats DO NOT stop very quickly. Do your best to avoid putting yourself in a dangerous situation and remember that larger boats may not be able to avoid a collision.



PHOTO CREDIT- MARK CHANSKI

BOATING ACCIDENT REPORT

PREVIOUS EDITIONS ARE OBSOLETE

Revised 9/2016

STATE OF CONNECTICUT
DEPARTMENT OF ENERGY & ENVIRONMENTAL PROTECTION
BUREAU OF OUTDOOR RECREATION
BOATING DIVISION



P.O. BOX 280, OLD LYME CT 06371-0280
(860) 434-8638 or FAX (860) 434-3501

POLICE DEPARTMENT NAME AND CASE NO. (If any)

The operator of a vessel used for recreational purposes is required to file a report in writing within 48 hours whenever an accident results in loss of life, disappearance from a vessel or injury which requires medical attention beyond first aid. If total damage to all property is in excess of \$500, a report must be filed within 5 days. Reports shall be submitted to the commissioner of Energy and Environmental Protection at the above address. If the operator is unable to report the accident, the boat owner or survivor of the accident should prepare the report. Any person violating these requirements is subject to the penalties prescribed by law.

YOUR VESSEL INFORMATION (Vessel # 1) COMPLETE ALL BLOCKS (Indicate those not applicable by "N/A")

NAME AND ADDRESS OF OPERATOR	AGE	D.O.B.	GENDER <input type="checkbox"/> M <input type="checkbox"/> F	OPERATOR'S EXPERIENCE ON THIS VESSEL <input type="checkbox"/> Under 20 hours <input type="checkbox"/> 100 to 500 hours <input type="checkbox"/> 20 to 100 hours <input type="checkbox"/> Over 500 hours <input type="checkbox"/> unknown	OPERATOR'S FORMAL BOATING INSTRUCTION (Check all that apply) <input type="checkbox"/> None <input type="checkbox"/> State Course <input type="checkbox"/> USCG Aux. Course <input type="checkbox"/> US Power Squadrons <input type="checkbox"/> Other _____ <input type="checkbox"/> unknown
OPERATOR'S PHONE NUMBER			OPERATOR'S EXPERIENCE ON OTHER VESSELS <input type="checkbox"/> Under 20 hours <input type="checkbox"/> 100 to 500 hours <input type="checkbox"/> 20 to 100 hours <input type="checkbox"/> Over 500 hours <input type="checkbox"/> unknown		
OPERATOR'S SAFE BOATING OR PWC CERTIFICATE #					

NAME AND ADDRESS OF OWNER <input type="checkbox"/> SAME AS ABOVE	RENTED BOAT? <input type="checkbox"/> Y <input type="checkbox"/> N	NUMBER OF PEOPLE ON BOARD	NUMBER OF PEOPLE BEING TOWED <i>ex. skier, tuber</i>
--	---	---------------------------	---

REGISTRATION NUMBER	STATE	MAKE	MODEL & YEAR	HULL IDENTIFICATION NUMBER	BOAT NAME
---------------------	-------	------	--------------	----------------------------	-----------

TYPE OF VESSEL <input type="checkbox"/> Air Boat <input type="checkbox"/> Paddlecraft <input type="checkbox"/> Auxiliary Sail <input type="checkbox"/> PWC <input type="checkbox"/> Cabin Motorboat <input type="checkbox"/> Pontoon Boat <input type="checkbox"/> Houseboat <input type="checkbox"/> Rowboat <input type="checkbox"/> Inflatable Boat <input type="checkbox"/> Sail ONLY <input type="checkbox"/> Open Motorboat <input type="checkbox"/> Other	HULL MATERIAL <input type="checkbox"/> Aluminum <input type="checkbox"/> Fiberglass <input type="checkbox"/> Rubber/Vinyl/Canvas <input type="checkbox"/> Plastic <input type="checkbox"/> Steel <input type="checkbox"/> Wood <input type="checkbox"/> Other _____	ENGINE TYPE <input type="checkbox"/> Inboard <input type="checkbox"/> Outboard <input type="checkbox"/> Pod Drive <input type="checkbox"/> Stern Drive <input type="checkbox"/> Other	PROPULSION <input type="checkbox"/> Propeller <input type="checkbox"/> Manual <input type="checkbox"/> Water Jet <input type="checkbox"/> Sail <input type="checkbox"/> Air Thrust <input type="checkbox"/> Other	ENGINES No. _____ Total HP _____	LENGTH ft. _____	BEAM (Width) ft. _____	DEPTH FROM TRANSON TO KEEL ft. _____
				FUEL TYPE <input type="checkbox"/> Gasoline <input type="checkbox"/> Electric <input type="checkbox"/> Diesel <input type="checkbox"/> Other _____			

SAFETY EQUIPMENT ON VESSEL

PERSONAL FLOTATION DEVICES Number of Life Jackets Onboard: _____	Were They USCG approved? <input type="checkbox"/> Yes <input type="checkbox"/> No	Were They Used? <input type="checkbox"/> Yes <input type="checkbox"/> No	Were They Accessible? <input type="checkbox"/> Yes <input type="checkbox"/> No	HAS VESSEL HAD A VESSEL SAFETY CHECK WITHIN THE PAST YEAR? <input type="checkbox"/> Yes <input type="checkbox"/> No	Given A VSC Sticker? <input type="checkbox"/> Yes <input type="checkbox"/> No
FIRE EXTINGUISHERS Number of Fire Extinguishers and Type: _____	Were They Used? <input type="checkbox"/> Yes <input type="checkbox"/> No	ORGANIZATION THAT CONDUCTED THE VESSEL SAFETY CHECK <input type="checkbox"/> USCG Auxiliary <input type="checkbox"/> US Power Squadrons <input type="checkbox"/> DEEP <input type="checkbox"/> Other _____			

ACCIDENT DETAILS

DATE OF ACCIDENT	TIME <input type="checkbox"/> AM <input type="checkbox"/> PM	# VESSELS INVOLVED	NAME OF WATER BODY	EXACT LOCATION <i>If possible, provide Latitude and Longitude</i>	NEAREST TOWN		
WEATHER CONDITIONS <input type="checkbox"/> Clear <input type="checkbox"/> Raining <input type="checkbox"/> Cloudy <input type="checkbox"/> Hazy <input type="checkbox"/> Foggy <input type="checkbox"/> Snowing <input type="checkbox"/> Other _____	WAVE CONDITIONS <input type="checkbox"/> Calm (Under 6in.) <input type="checkbox"/> Choppy (6in. - 2ft.) <input type="checkbox"/> Rough (2ft. - 6ft.) <input type="checkbox"/> Very Rough (over 6ft.)	WIND <input type="checkbox"/> None <input type="checkbox"/> Light (0 - 12 mph) <input type="checkbox"/> Moderate (12- 25 mph) <input type="checkbox"/> Strong (25- 55 mph) <input type="checkbox"/> Stormy (over 55 mph)	VISIBILITY <input type="checkbox"/> Good <input type="checkbox"/> Poor <input type="checkbox"/> Fair	EST. AIR TEMP °F _____	STRONG CURRENT? <input type="checkbox"/> Yes <input type="checkbox"/> No	WEATHER ENCOUNTERED? <input type="checkbox"/> was as forecast <input type="checkbox"/> not as forecast <input type="checkbox"/> no forecast obtained <input type="checkbox"/> None <input type="checkbox"/> Other _____	
ESTIMATED SPEED <input type="checkbox"/> 0 - 10 mph <input type="checkbox"/> None <input type="checkbox"/> 11 - 20 mph <input type="checkbox"/> 21 - 40 mph <input type="checkbox"/> Over 40 mph		OPERATOR/PASSENGER ACTIVITIES (Check all applicable) <input type="checkbox"/> Recreational <input type="checkbox"/> Commercial <input type="checkbox"/> Fishing <input type="checkbox"/> Hunting <input type="checkbox"/> White Water Activity <input type="checkbox"/> Tubing <input type="checkbox"/> Waterskiing <input type="checkbox"/> Starting Engine <input type="checkbox"/> Making Repairs <input type="checkbox"/> Relaxing <input type="checkbox"/> Other: (list) _____		ACCIDENT EVENTS (Check all applicable) <input type="checkbox"/> Collision w/ Recreational Vessel <input type="checkbox"/> Collision w/ Commercial Vessel <input type="checkbox"/> Collision w/ Fixed Object <input type="checkbox"/> Collision w/ Floating Object <input type="checkbox"/> Collision w/Submerged Object <input type="checkbox"/> Sinking <input type="checkbox"/> Grounding <input type="checkbox"/> Capsizing <input type="checkbox"/> Flooding / Swamping <input type="checkbox"/> Fire / Explosion (Fuel) <input type="checkbox"/> Fire / Explosion (Non- Fuel) <input type="checkbox"/> Person Electrocutted <input type="checkbox"/> Carbon Monoxide Exposure <input type="checkbox"/> Person Struck By Vessel <input type="checkbox"/> Person Fell Overboard <input type="checkbox"/> Person Struck By Propeller <input type="checkbox"/> Sudden Medical Condition <input type="checkbox"/> Person Fell On/Within Vessel <input type="checkbox"/> Mishap of Skier, Tuber, wake brd <input type="checkbox"/> Person Left Vessel Voluntarily <input type="checkbox"/> Person Ejected from Vessel <input type="checkbox"/> Other (describe) _____		CONTRIBUTING FACTORS (check all applicable) <input type="checkbox"/> Alcohol Use <input type="checkbox"/> Drug Use <input type="checkbox"/> Hazardous Waters <input type="checkbox"/> Excessive Speed <input type="checkbox"/> Improper Anchoring <input type="checkbox"/> Improper Loading <input type="checkbox"/> Overloading <input type="checkbox"/> Improper Lookout <input type="checkbox"/> Operator Inattention <input type="checkbox"/> Operator Inexperience <input type="checkbox"/> Language Barrier <input type="checkbox"/> Navigation Rules Violation <input type="checkbox"/> Failure to Vent <input type="checkbox"/> Ignition of Fuel or Vapors <input type="checkbox"/> Machinery Failure (check applicable below) <input type="checkbox"/> Engine <input type="checkbox"/> Electrical Sys. <input type="checkbox"/> Fuel System <input type="checkbox"/> Radio <input type="checkbox"/> Throttle <input type="checkbox"/> Shift <input type="checkbox"/> People on Gunwale/Bow/Transom <input type="checkbox"/> Force of Wake/Wave <input type="checkbox"/> Heavy Weather <input type="checkbox"/> Sharp Turn <input type="checkbox"/> Hull Failure <input type="checkbox"/> Starting in Gear <input type="checkbox"/> Restricted Vision (ex., fog) <input type="checkbox"/> Missing/Inadequate Aids to Nav. <input type="checkbox"/> Inadequate On-Board Nav. Lights <input type="checkbox"/> Dam/Lock <input type="checkbox"/> Other (describe) _____ <input type="checkbox"/> Equipment Failure (check applicable below) <input type="checkbox"/> Auxiliary Equipment <input type="checkbox"/> Fire Extinguisher <input type="checkbox"/> Sound Equip. (ex. horn) <input type="checkbox"/> Other: _____	

INJURED / MISSING / DECEASED

NAME AND ADDRESS OF VICTIM	AGE	D.O.B.	GENDER <input type="checkbox"/> M <input type="checkbox"/> F	ONBOARD VESSEL	WAS A PFD WORN? <input type="checkbox"/> Yes <input type="checkbox"/> No	<input type="checkbox"/> Treatment Beyond 1st Aid <input type="checkbox"/> Victim Was Hospitalized
	DEATH CAUSED BY: (If applicable) <input type="checkbox"/> Drowning <input type="checkbox"/> Trauma <input type="checkbox"/> Other _____			MISSING <input type="checkbox"/> Y <input type="checkbox"/> N	TYPE OF INJURY	LOCATION OF INJURY
NAME AND ADDRESS OF VICTIM	AGE	D.O.B.	GENDER <input type="checkbox"/> M <input type="checkbox"/> F	ONBOARD VESSEL	WAS A PFD WORN? <input type="checkbox"/> Yes <input type="checkbox"/> No	<input type="checkbox"/> Treatment Beyond 1st Aid <input type="checkbox"/> Victim Was Hospitalized
	DEATH CAUSED BY: (If applicable) <input type="checkbox"/> Drowning <input type="checkbox"/> Trauma <input type="checkbox"/> Other _____			MISSING <input type="checkbox"/> Y <input type="checkbox"/> N	TYPE OF INJURY	LOCATION OF INJURY
NAME AND ADDRESS OF VICTIM	AGE	D.O.B.	GENDER <input type="checkbox"/> M <input type="checkbox"/> F	ONBOARD VESSEL	WAS A PFD WORN? <input type="checkbox"/> Yes <input type="checkbox"/> No	<input type="checkbox"/> Treatment Beyond 1st Aid <input type="checkbox"/> Victim Was Hospitalized
	DEATH CAUSED BY: (If applicable) <input type="checkbox"/> Drowning <input type="checkbox"/> Trauma <input type="checkbox"/> Other _____			MISSING <input type="checkbox"/> Y <input type="checkbox"/> N	TYPE OF INJURY	LOCATION OF INJURY

NOTE: If more space is needed to list information concerning Injured / Missing / Deceased persons please attach a separate page.

PROPERTY DAMAGE

PROPERTY DAMAGE ESTIMATE	PROPERTY DAMAGE DESCRIPTION
Vessel #1 \$ _____	<input type="checkbox"/> Vessel Was A Loss. \$ _____ Vessel's Value
Vessel #2 \$ _____	
Other Property \$ _____	

ACCIDENT DESCRIPTION

DESCRIBE WHAT HAPPENED (Include a sequence of events and what in your opinion caused the accident. Include or attach a diagram if needed. Continue on additional sheets of paper if necessary.)

ALCOHOL / DRUG USE

Did the operator consume any alcohol or do drugs before or during the operation of the vessel? A Little A Lot None Alcohol Drugs Both

Did any of the passengers consume any alcohol or do drugs before or during the operation of the vessel? A Little A Lot None Alcohol Drugs Both

Was there any alcohol or drugs onboard during the operation of the vessel? A Little A Lot None Alcohol Drugs Both

If this accident involved more than one vessel, was there any indication that the operator of the other vessel(s) had consumed any alcohol or done drugs? A Little A Lot None Alcohol Drugs Both

OTHER VESSEL (Vessel #2) *If more than 2 vessels were involved, please attach a separate sheet of paper with this information.*

NAME AND ADDRESS OF OPERATOR	AGE	D.O.B.	GENDER <input type="checkbox"/> M <input type="checkbox"/> F	REGISTRATION NUMBER	STATE	MANUFACTURER
	OPERATOR'S PHONE NUMBER			BOAT NAME	HULL IDENTIFICATION NUMBER	
	TYPE OF VESSEL (Use categories from page 1)		LENGTH (approx.) ft.	OPERATION (Use categories from page 1)		RENTED BOAT? <input type="checkbox"/> Yes <input type="checkbox"/> No
	NAME, ADDRESS, AND PHONE NUMBER OF OWNER <input type="checkbox"/> SAME AS ABOVE					NUMBER OF PEOPLE ON BOARD

SIGNATURE**The information on this form is certified under penalty of false statement to be true and complete.**

X _____ Signature of person completing this report _____ Date _____ Printed name of person completing this report

_____ Address (Street, Town, State) _____ Phone

INVOLVEMENT: Operator Owner Witness: Other: _____

This form is available on-line in a PDF version you can fill out on your computer. Visit: www.ct.gov/deep/boating



LEARN.

ENGAGE.

CONNECT.

When you join America's Boating Club, you learn boating skills, share in the fun, and connect to the boating community. Come boat with us!

AMERICA'S BOATING CLUB[®]
For Boaters, By Boaters[™]



Learn more at www.americasboatingclub.org



America's Boating Club[®] is a registered trademark of the United States Power Squadrons[®]

Proudly sponsored by the United States Power Squadrons of Darien, Fairfield (Penfield), Greenwich, Hartford, Lake Candlewood, Manchester, Meriden, Middletown, Milford, New Britain, New Haven, New London, Norwalk, Norwich, Saybrook, Stamford and Waterbury.

BOAT SAFE CONNECTICUT

"Boating Education Simplified"

One-day State Boating License Class

We make boating safe, simple and fun for everyone!



Boat Safe Connecticut provides public and private boating license classes in CT and neighboring states. We offer on-the-water and hands-on training. Licensed U.S.C.G. Captains are available for boat delivery, off season shuttling and charters.

Receive your license that day!




Nothing says it better than our customers:

Mark is great, covered a lot of questions we had outside the curriculum. Our family took the class in our home and got our certificates that day. Couldn't have gone better.
- **George Cole, Greenwich, CT**

Great instructor with a wealth of boating knowledge and many years of experience. Use of boating props, relevant boating stories, student participation in demonstrations and humor make what can be a long class more enjoyable and recall of pertinent information at test time much easier. A great class for anyone looking for certification or just more boating knowledge.
- **Laurie H., Somers, CT**

An efficient and effective way to get your boating license from a deeply knowledgeable instructor!
- **Jim Forde, Stamford, CT**



Boat Safe Connecticut, LLC • Columbia Lake; PO Box 32 • Columbia, CT 06237 • 860-930-3183
info@boatsafeconnecticut.com • boatsafeconnecticut.com